



EVALUACIÓN AMBIENTAL DEL PROYECTO DE OPTIMIZACIÓN DE LA NAVEGACIÓN EN LA EUROVÍA E.60.02 GUADALQUIVIR



ANEXO XIX. CARTOGRAFÍA



sener



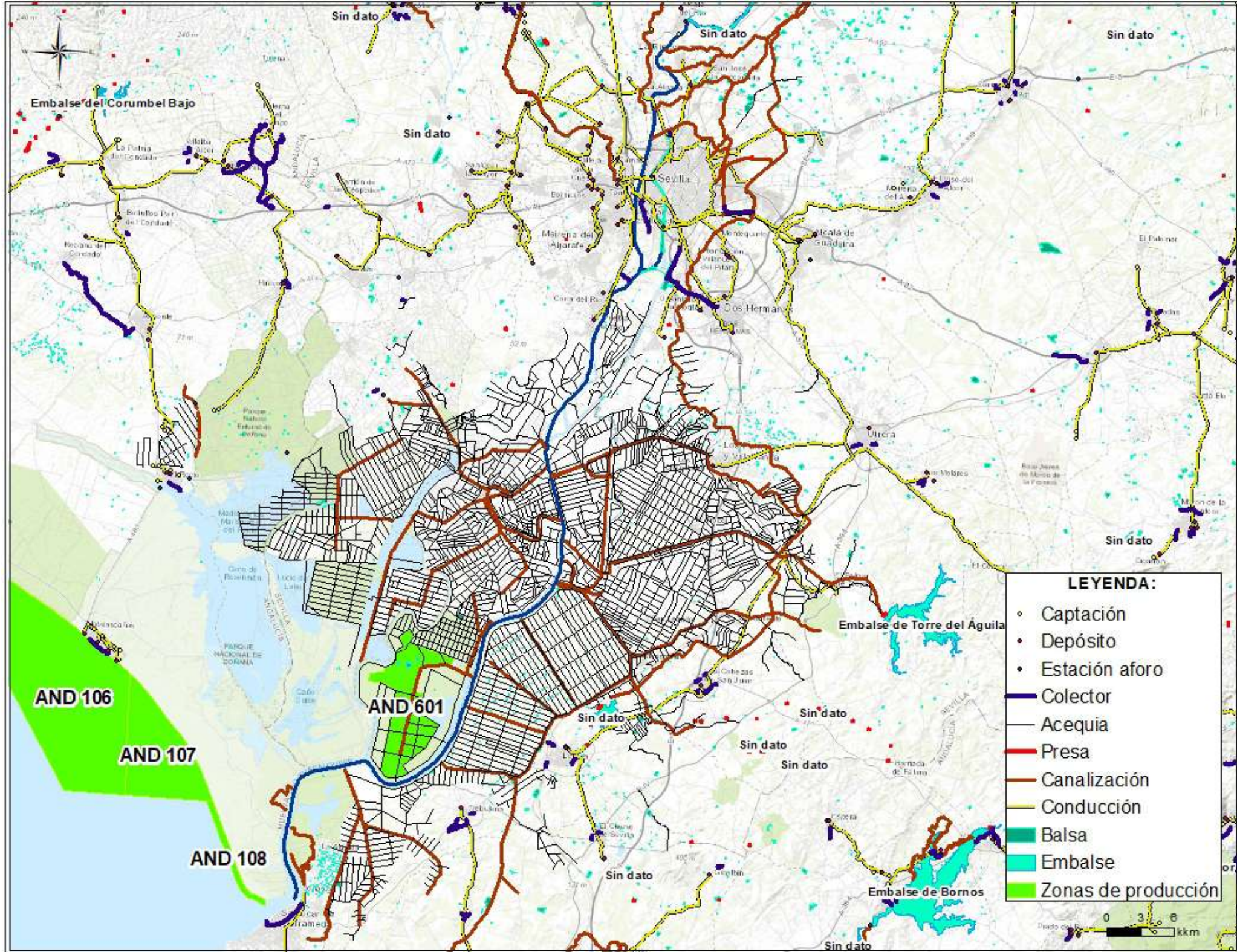
TECNOAMBIENTE

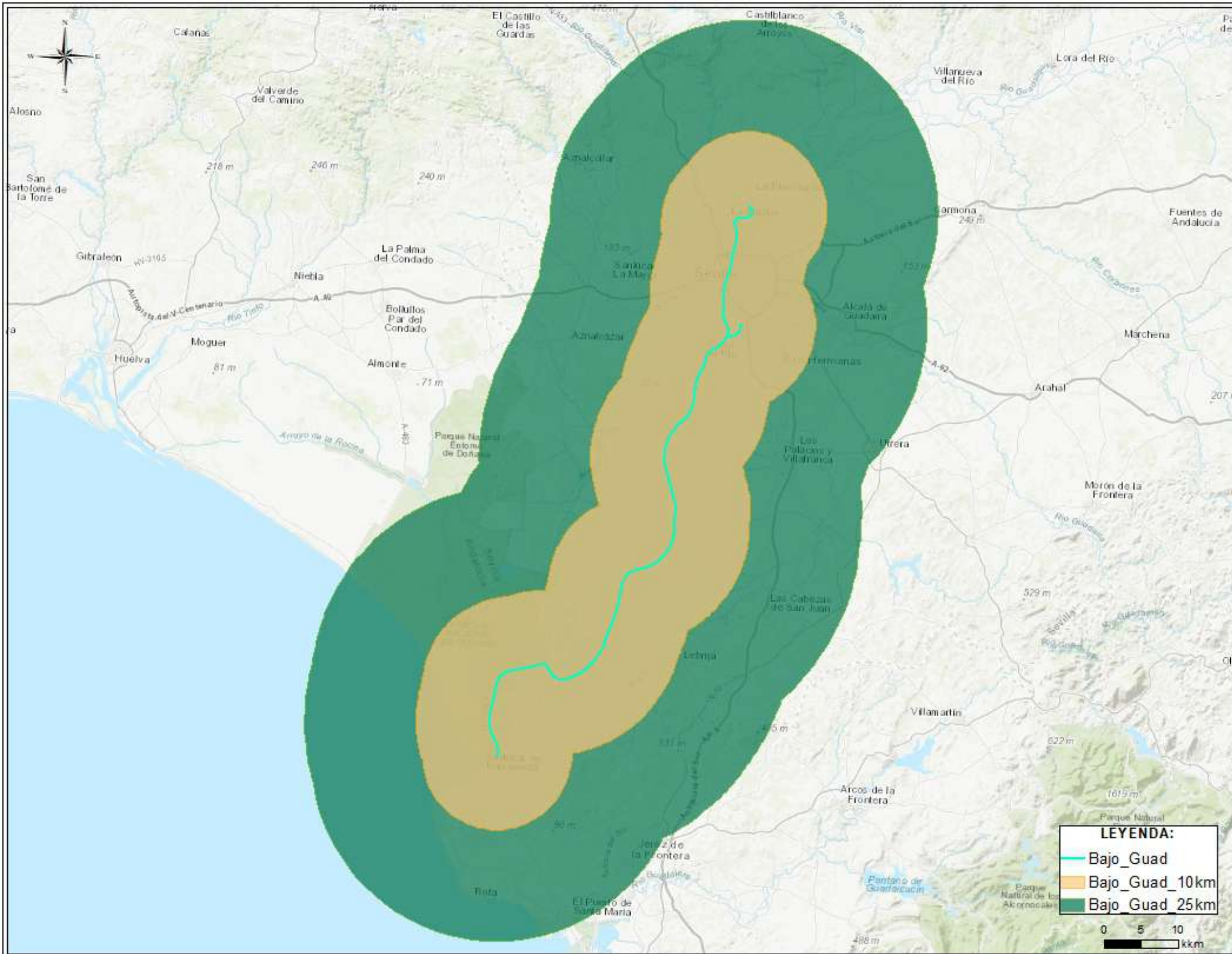
A TRADEBE COMPANY

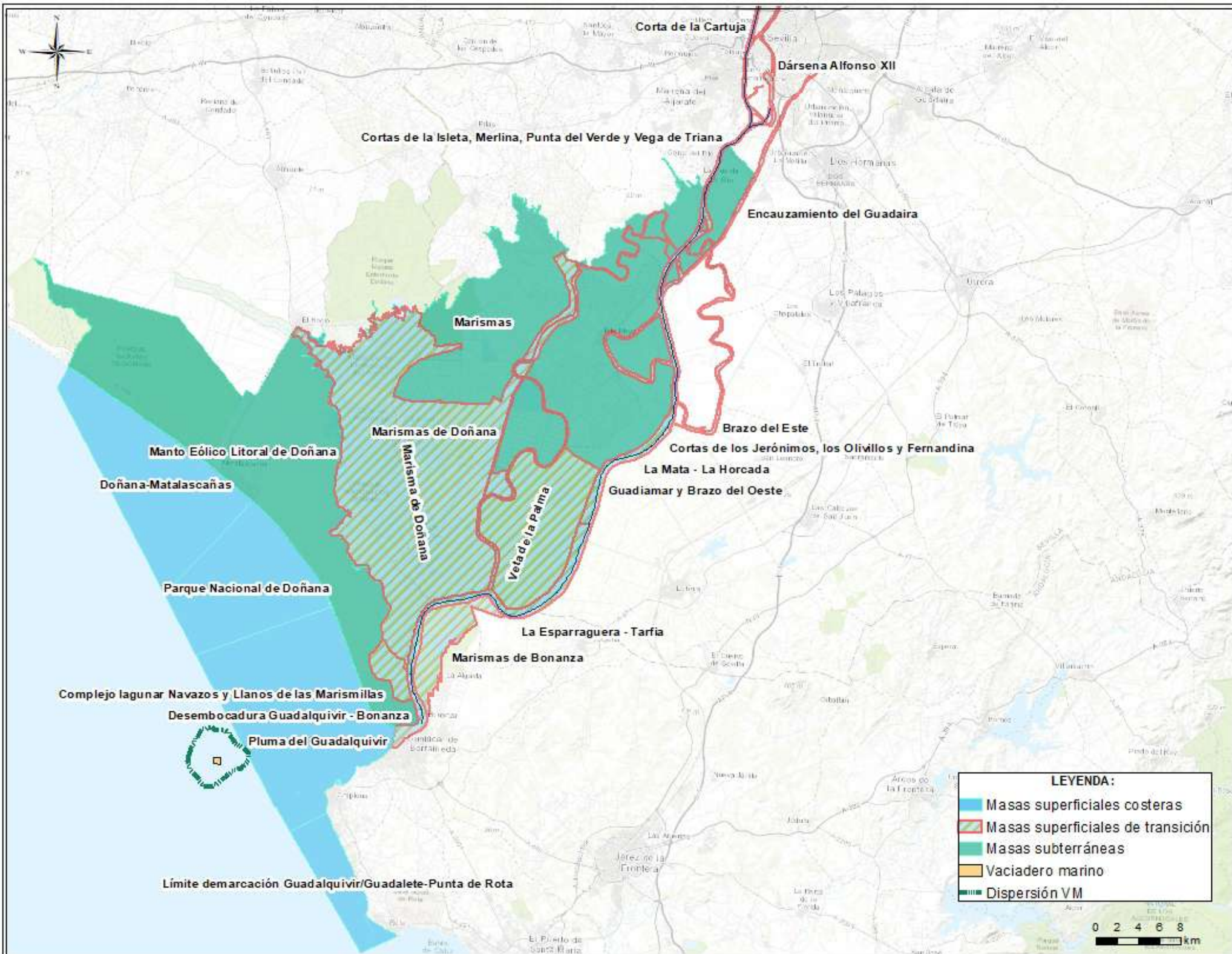
“El contenido de esta publicación es responsabilidad exclusiva de la U.T.E. MC VALNERA, S.L. – SENER INGENIERÍA Y SISTEMAS, S.A – TECNOAMBIENTE, S.L. y no refleja necesariamente la opinión de la Unión Europea”



Cofinanciado por
la Unión Europea



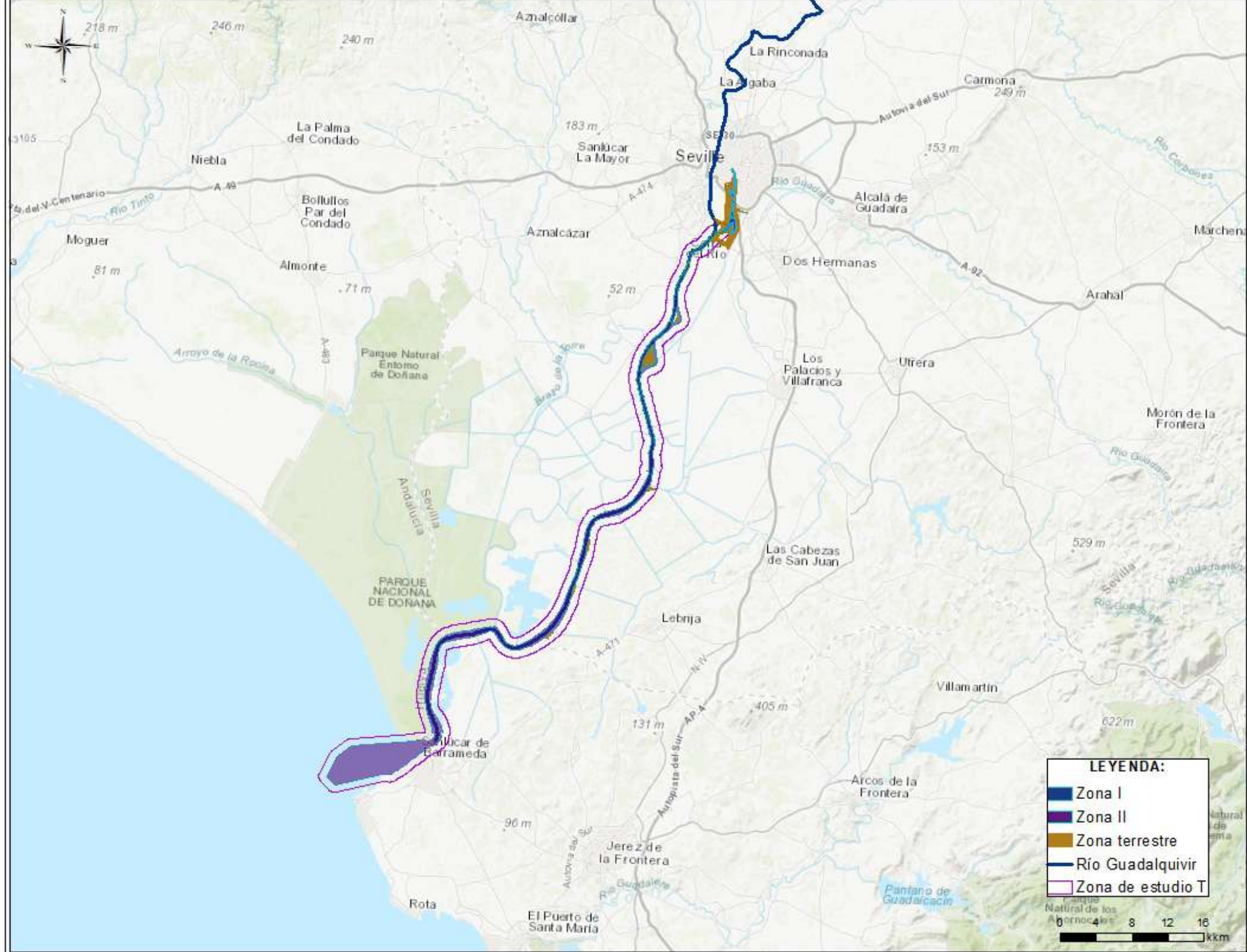
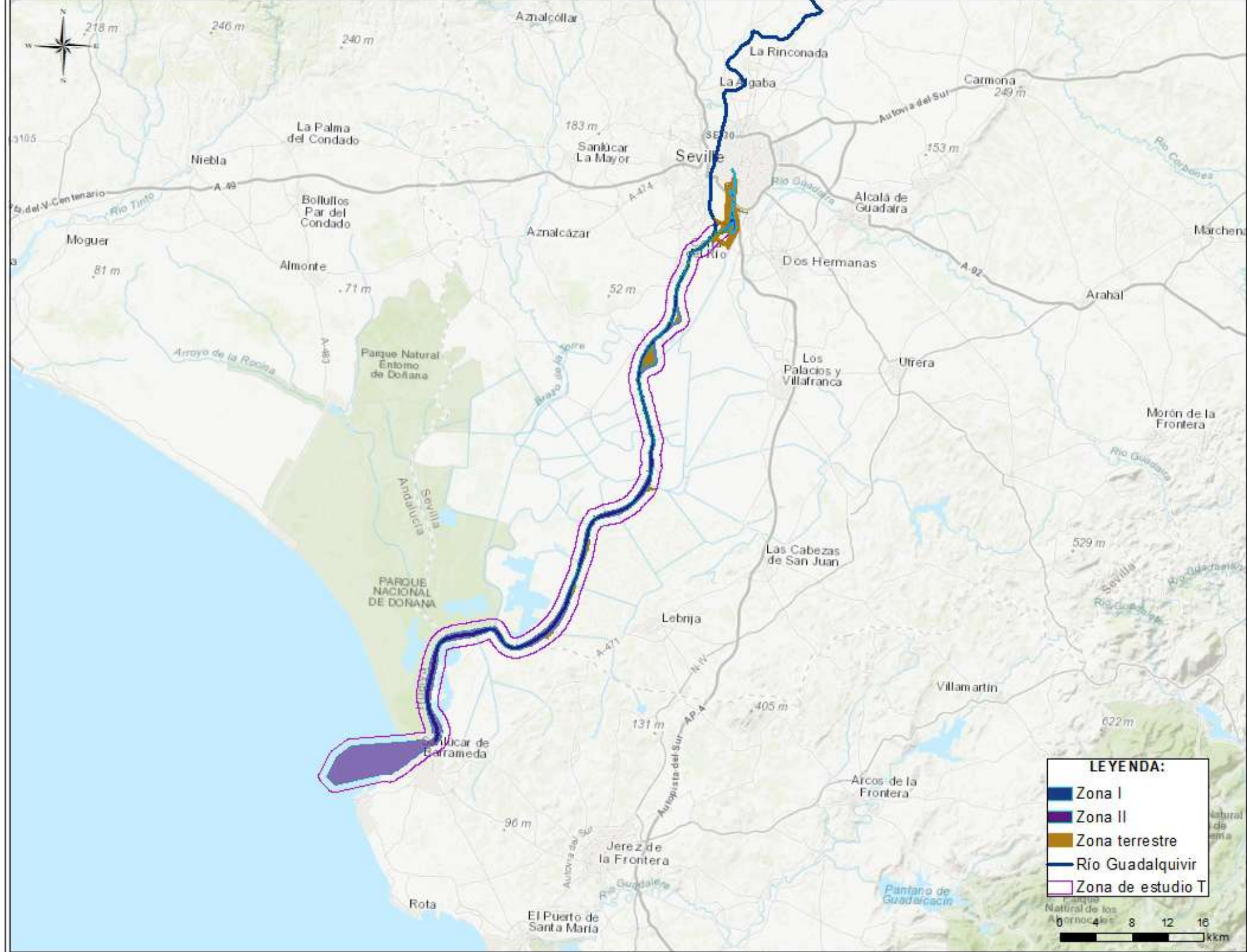
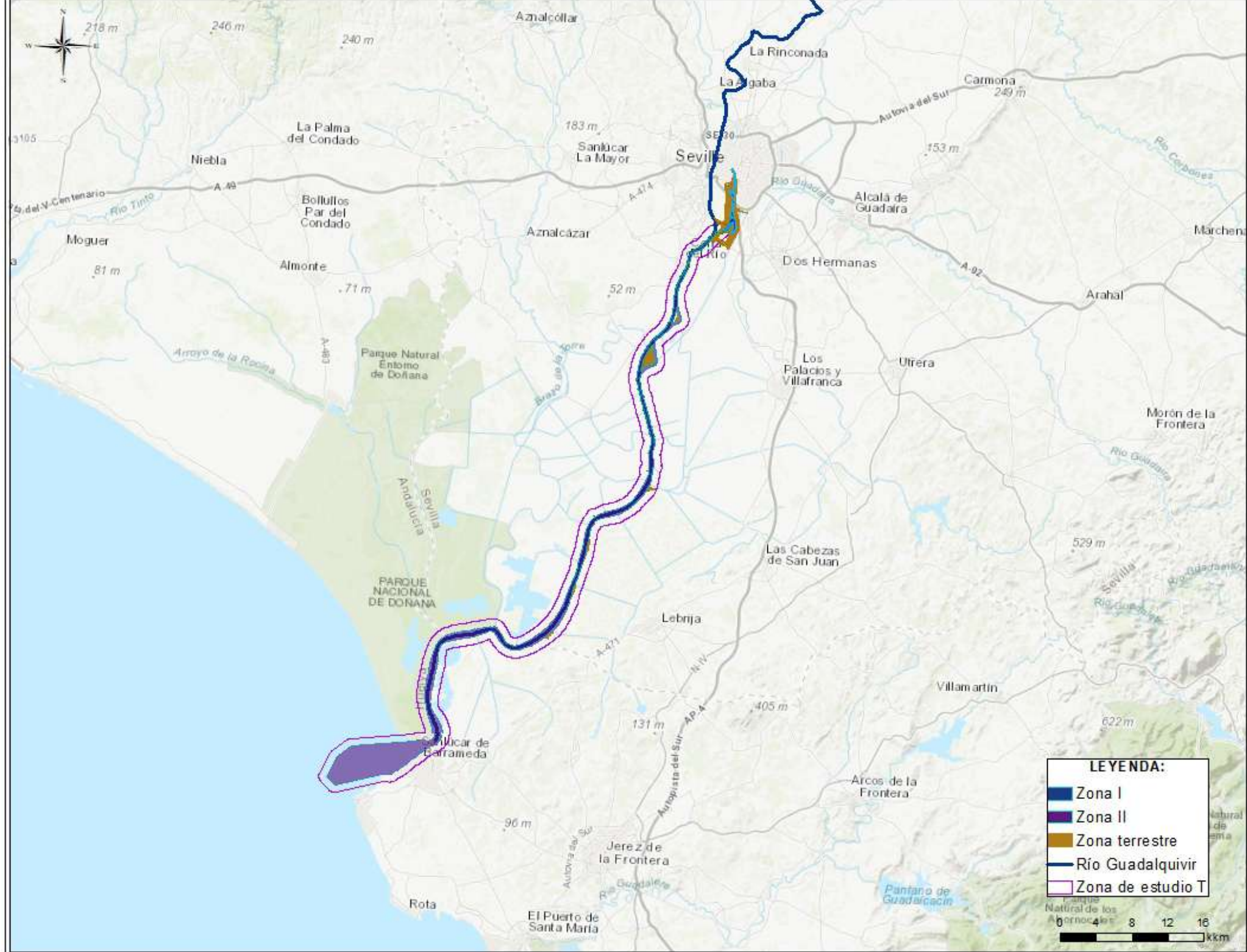
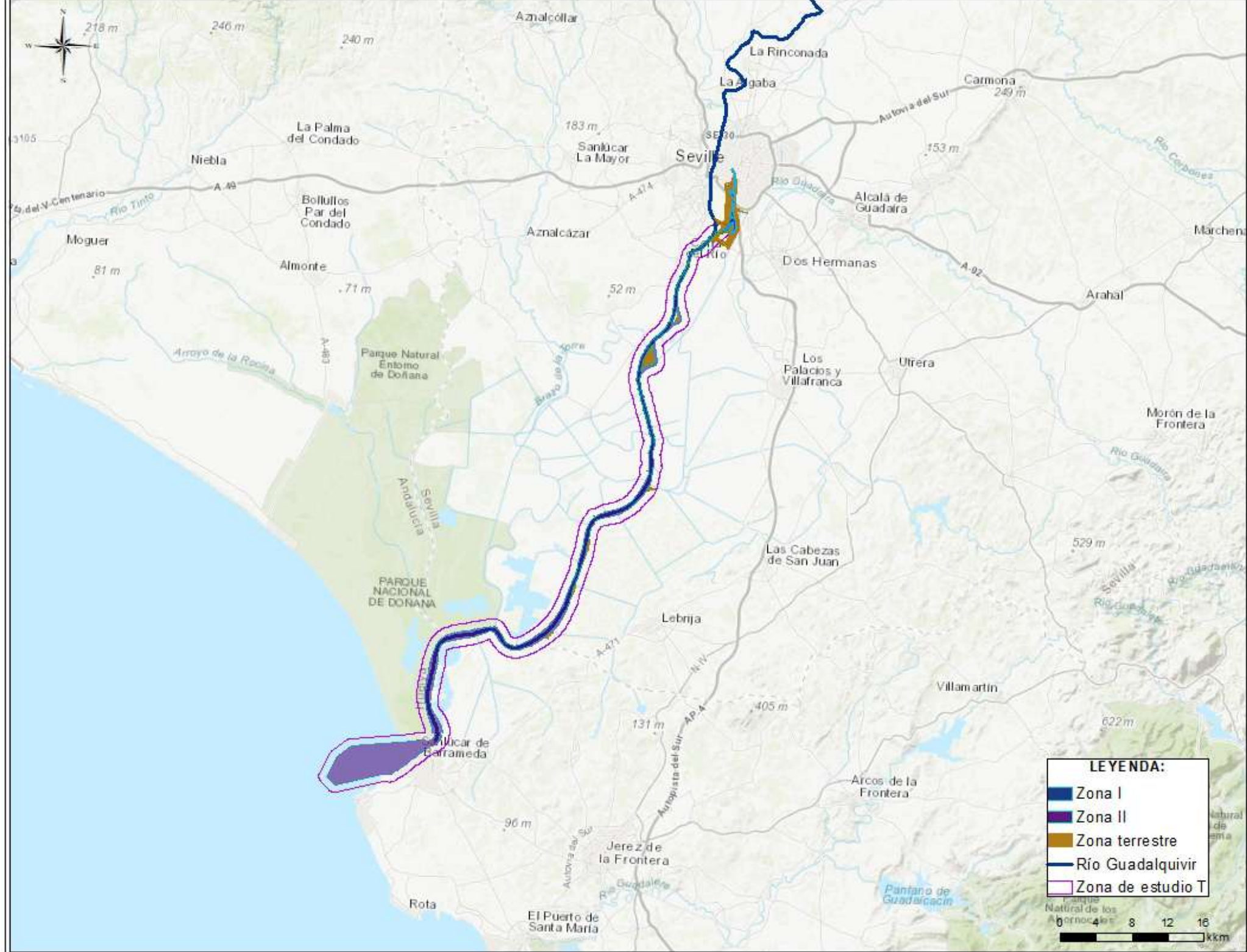
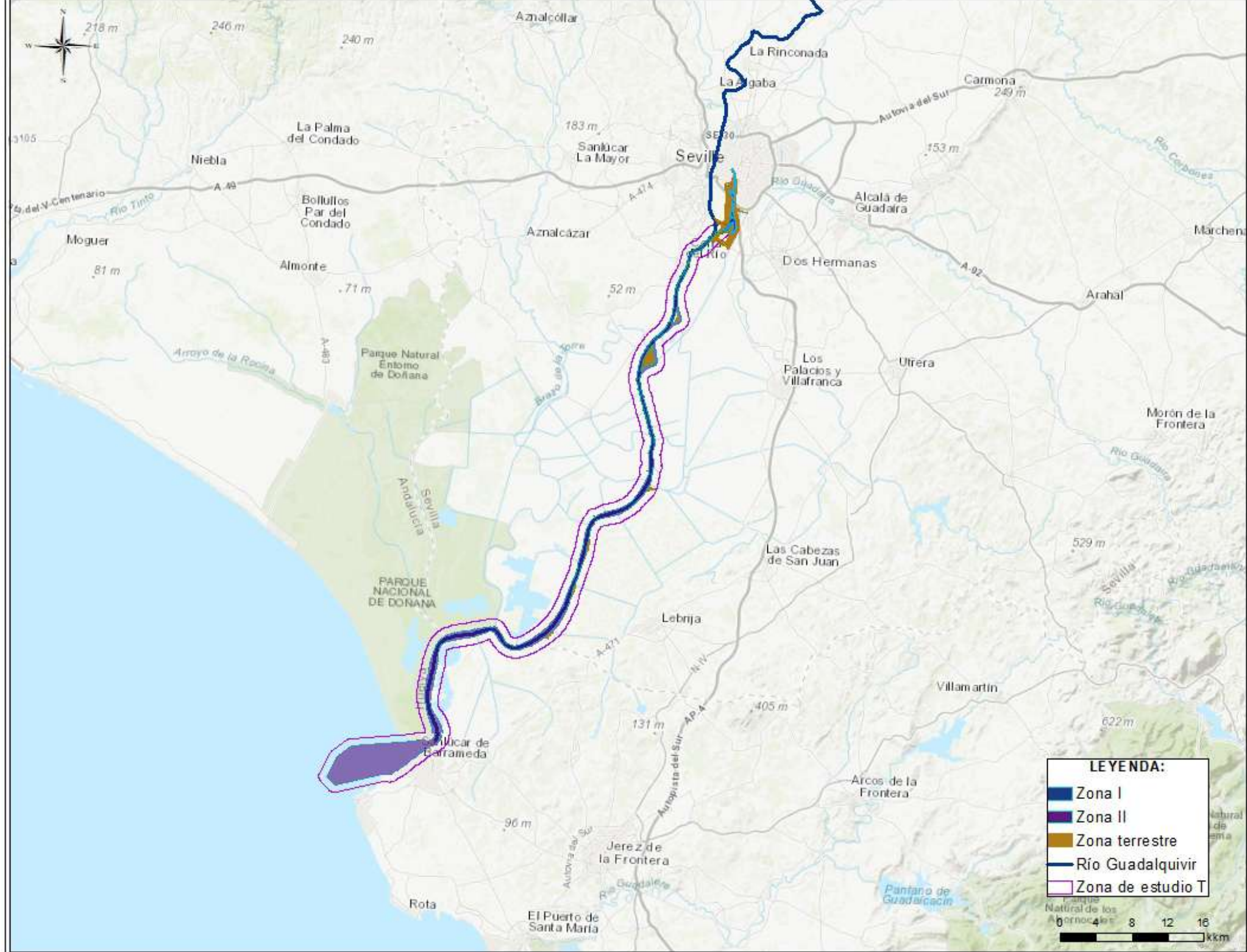
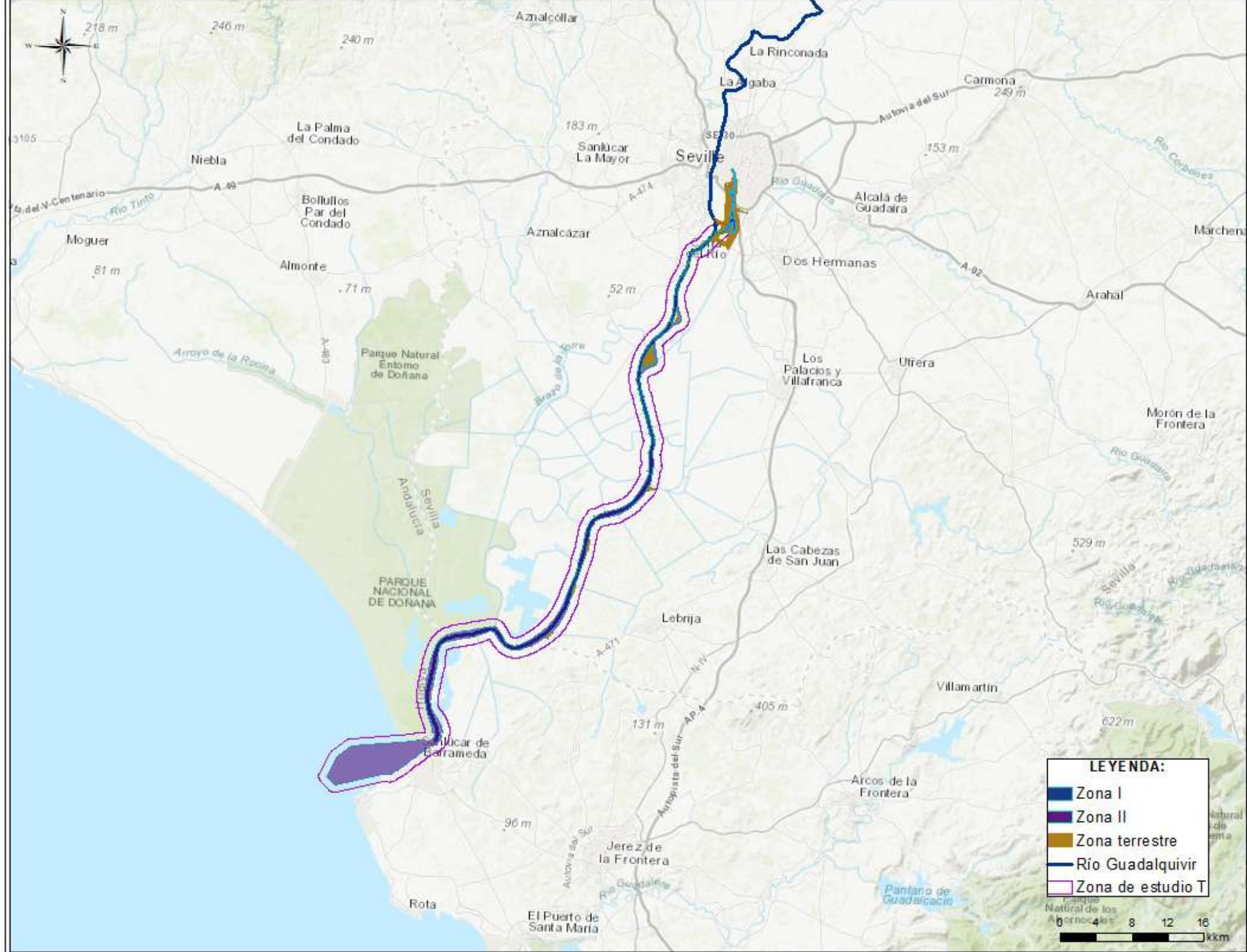
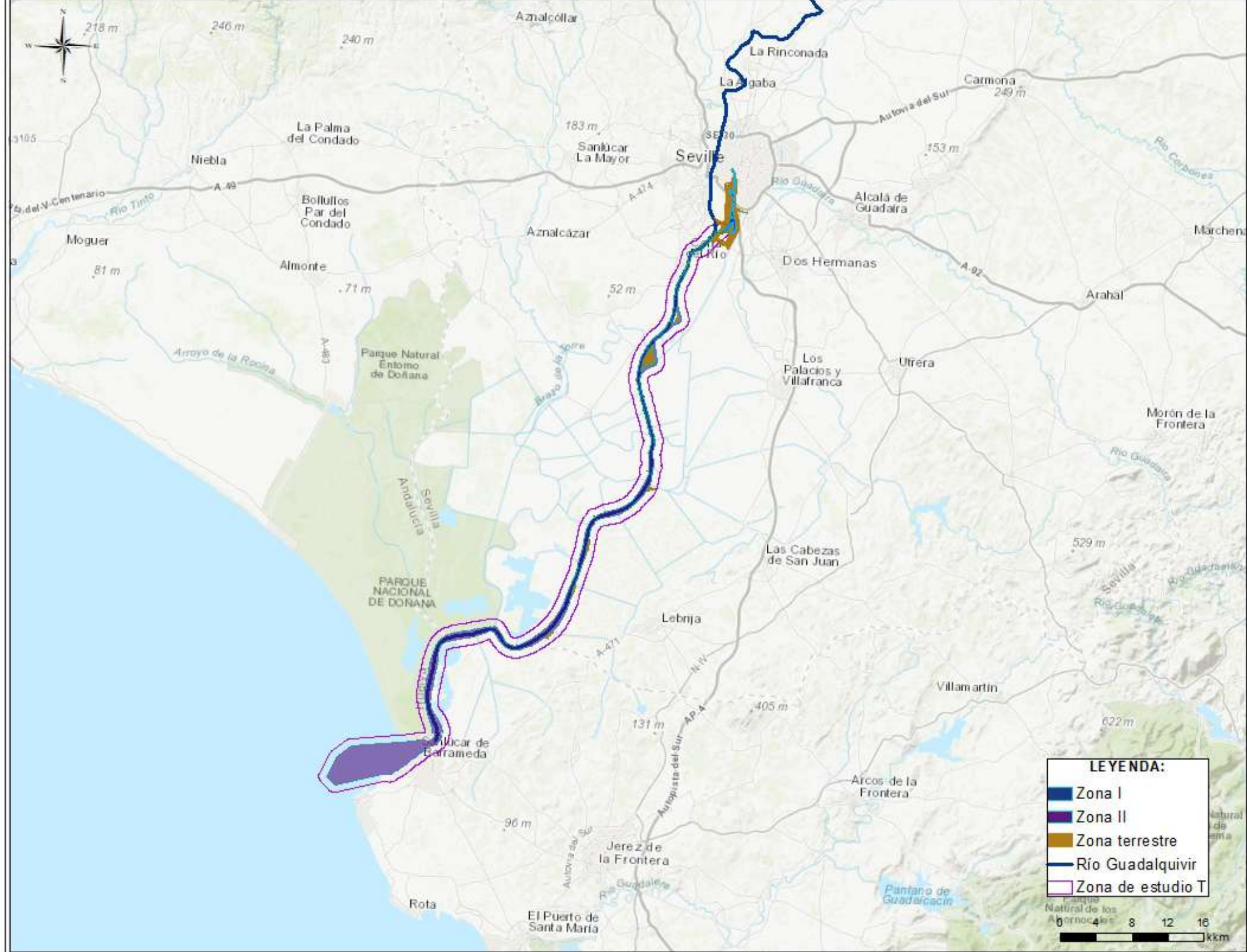
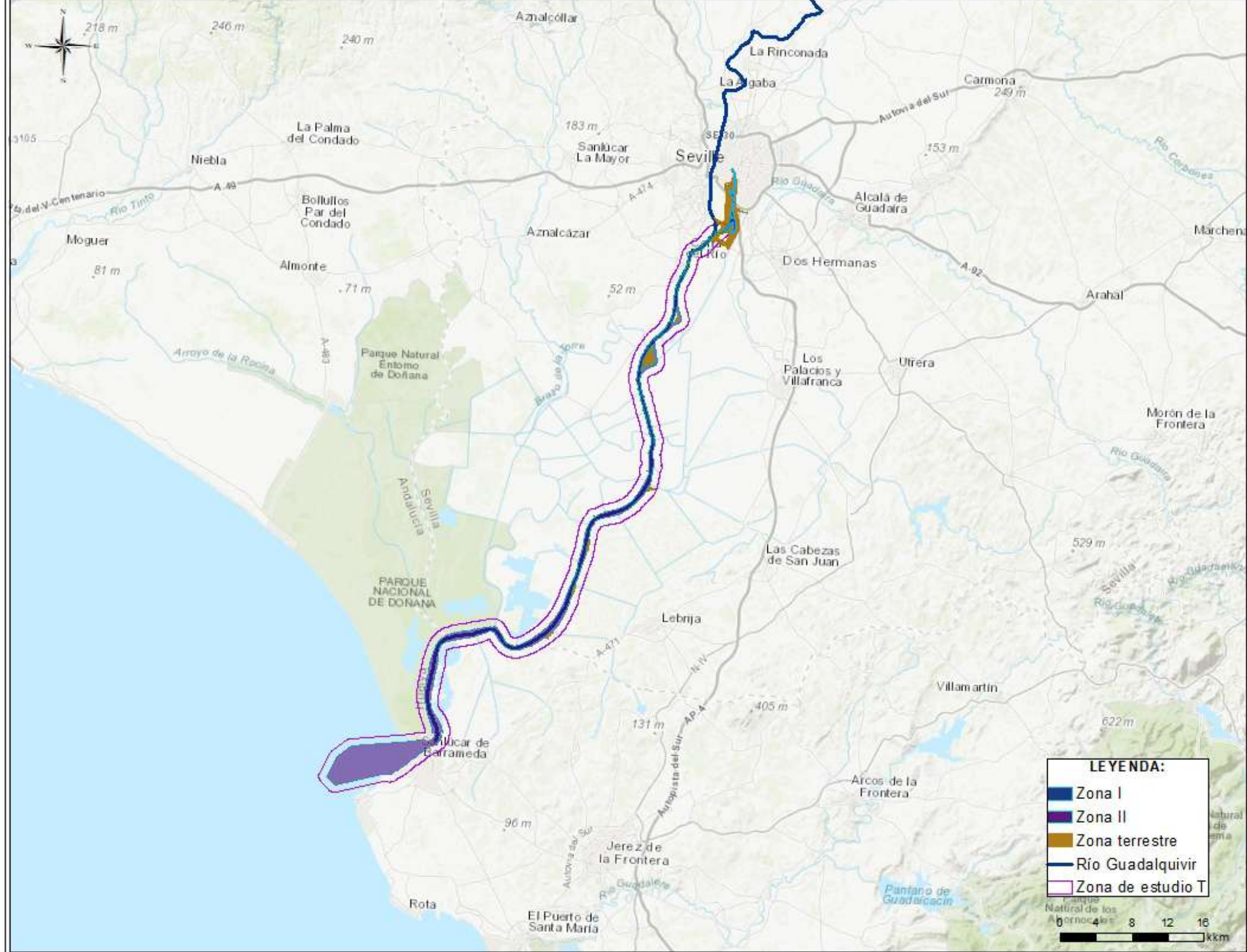
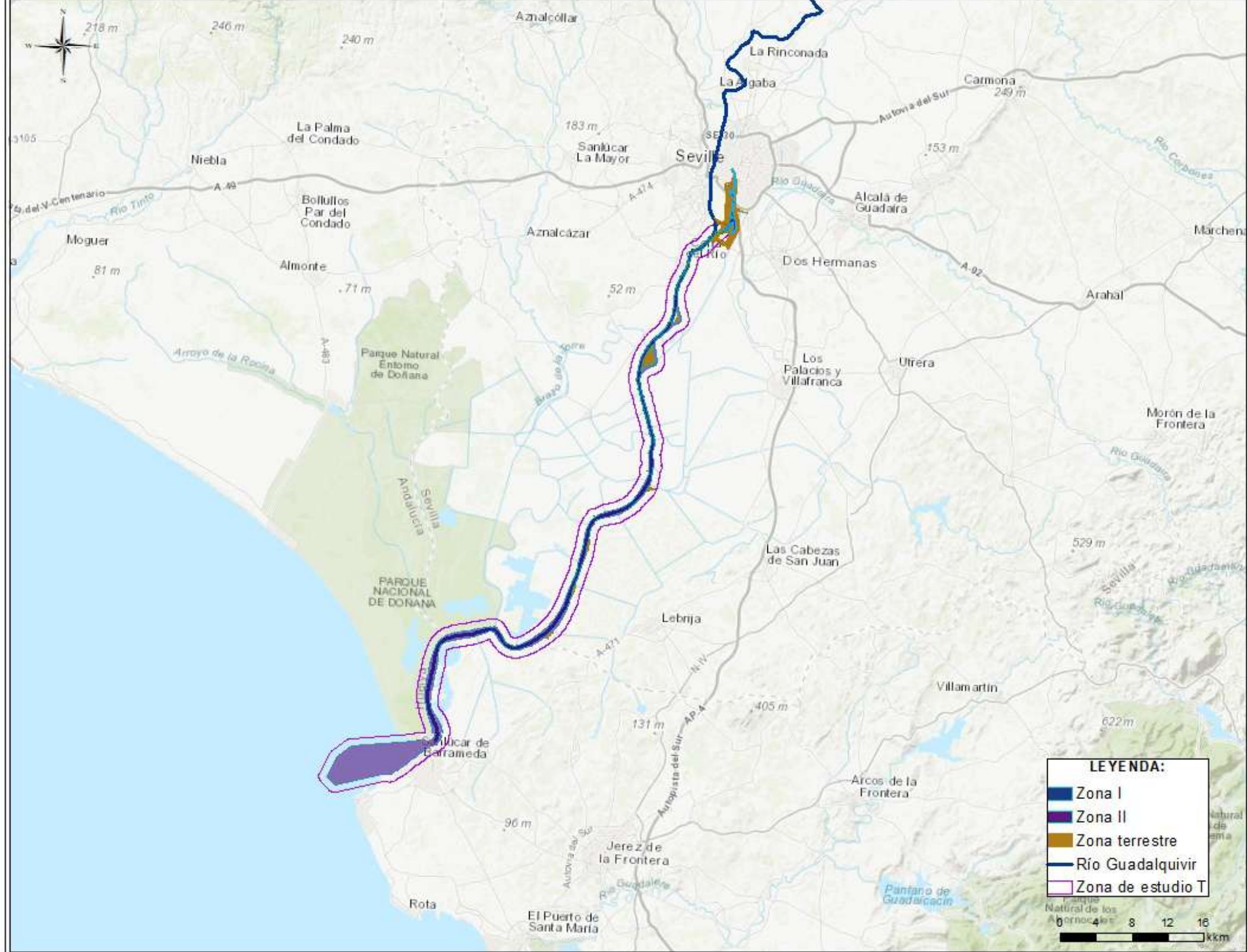
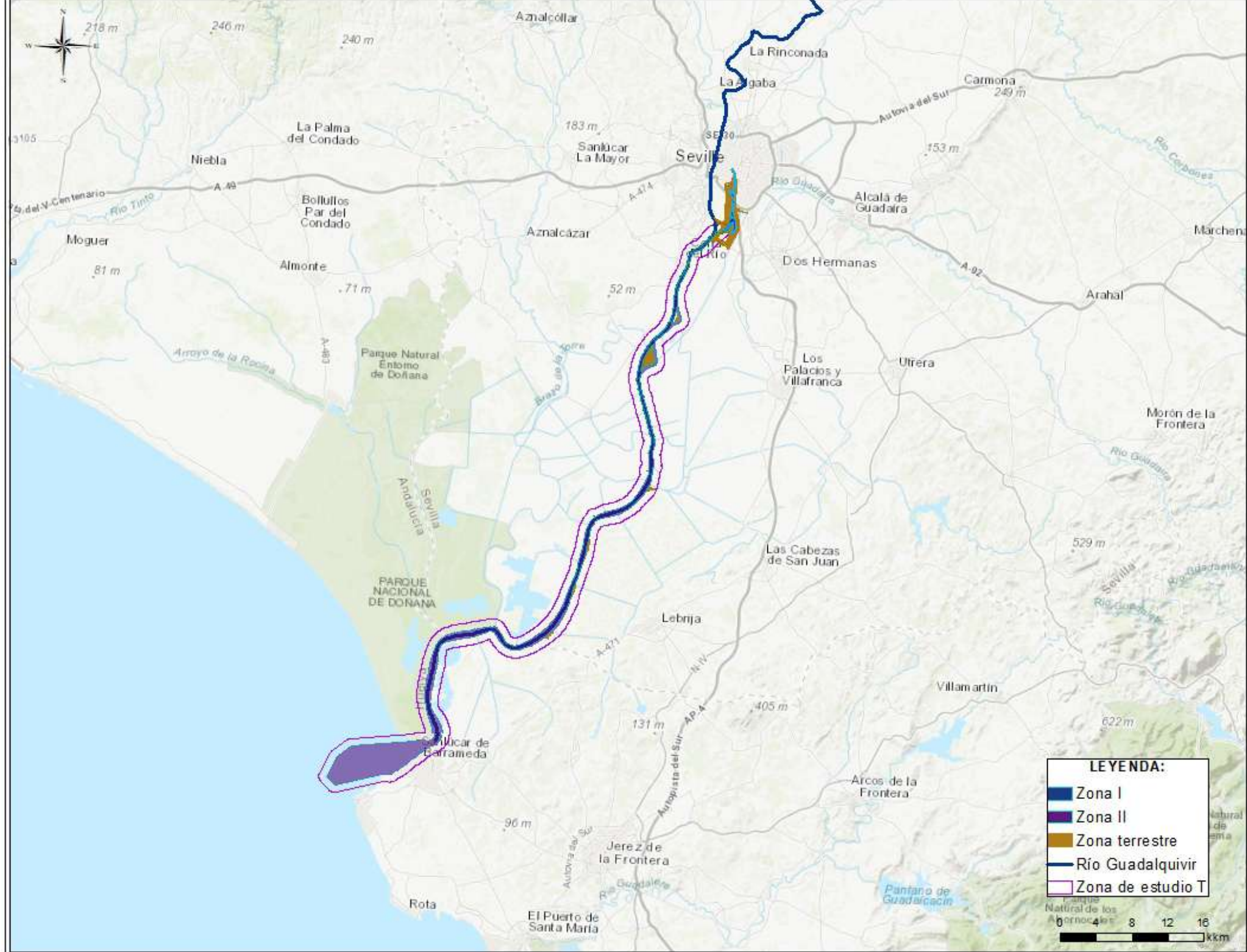
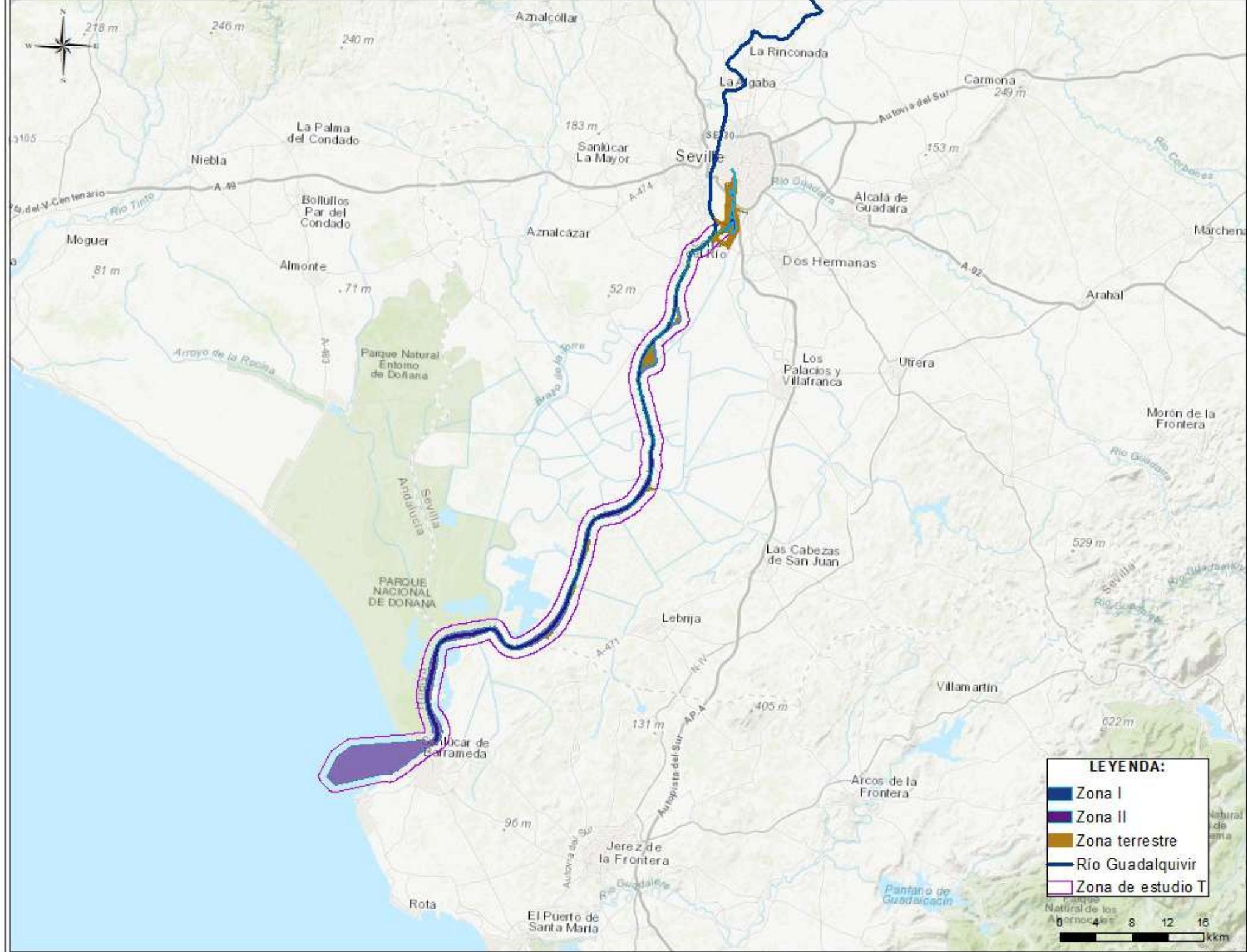
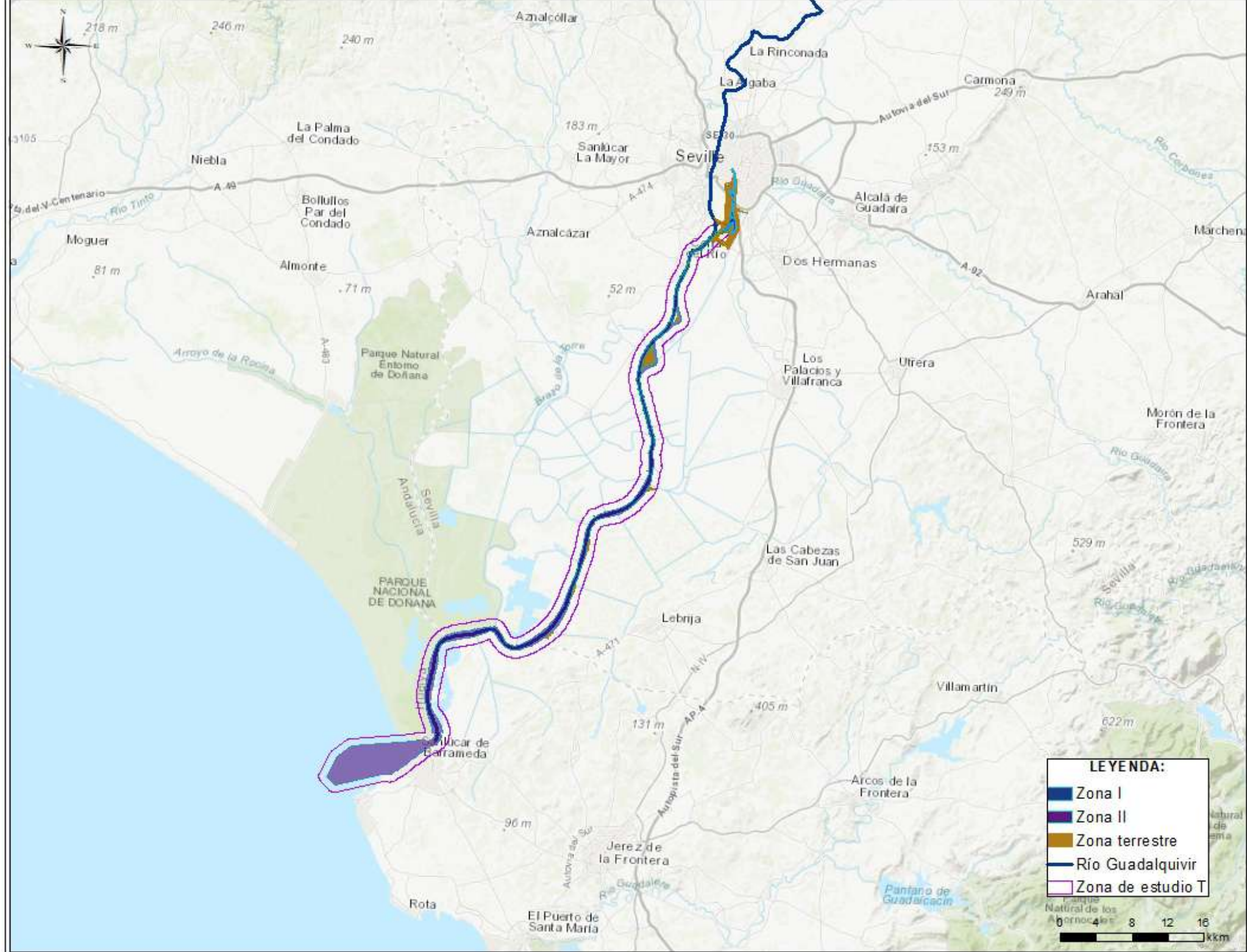
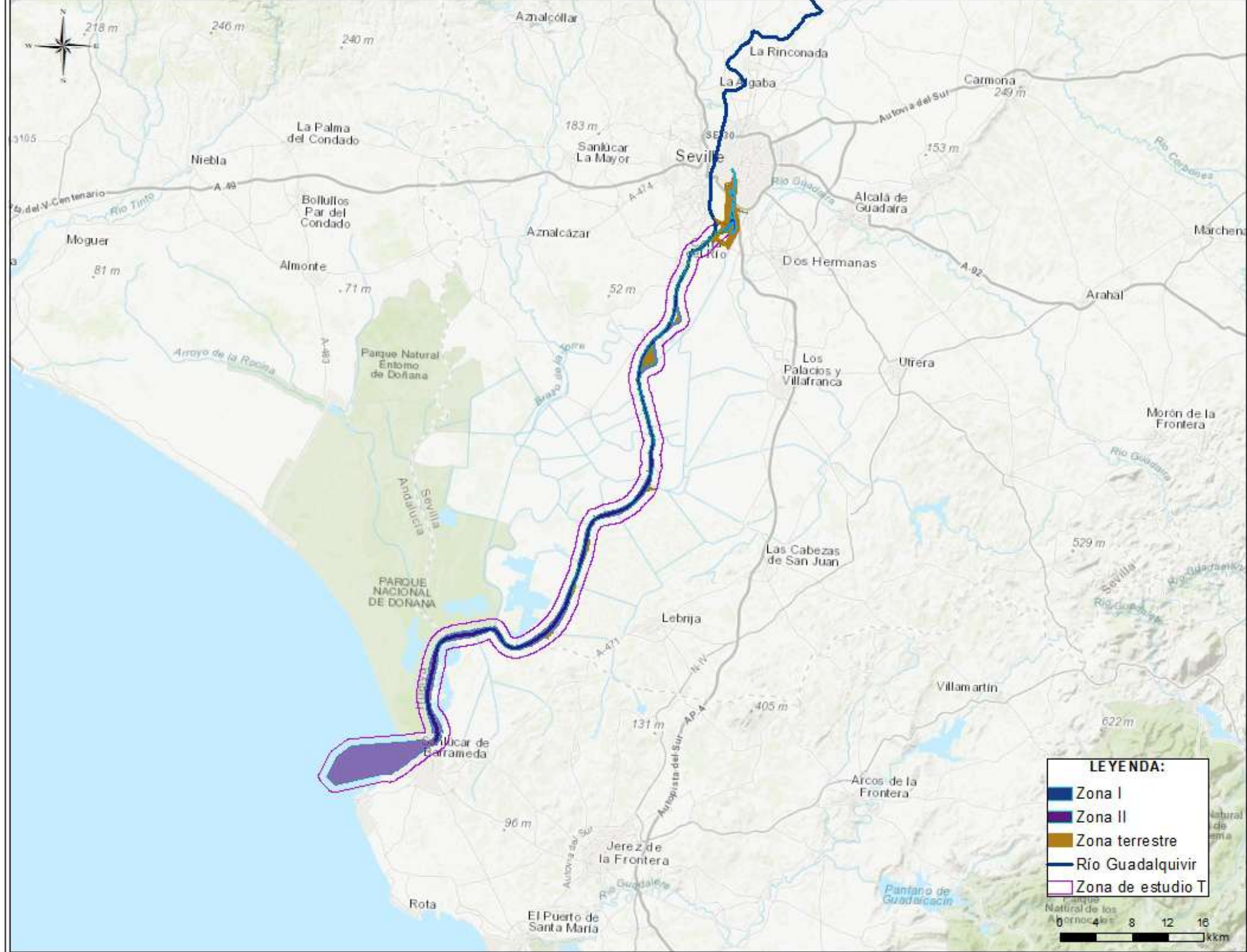
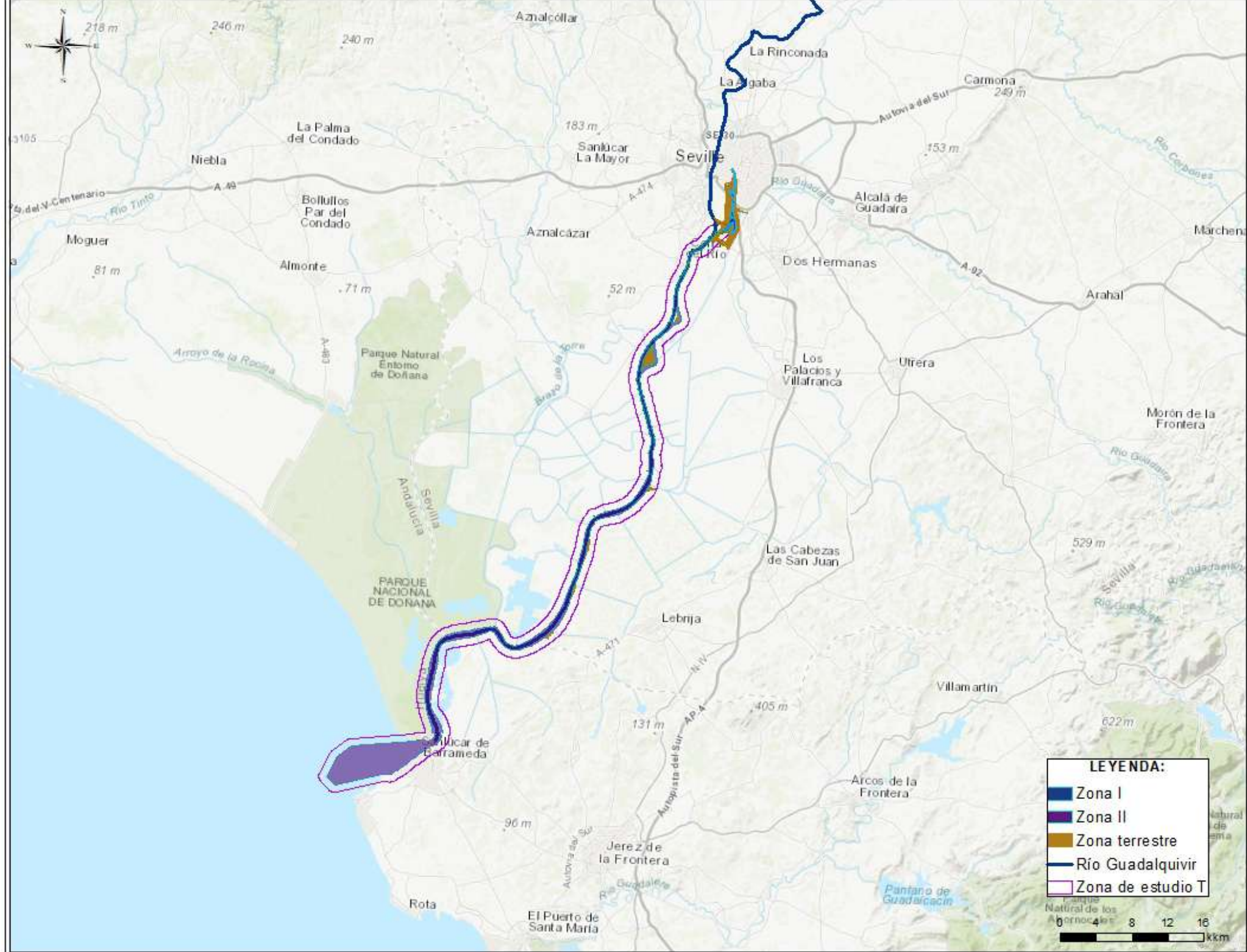
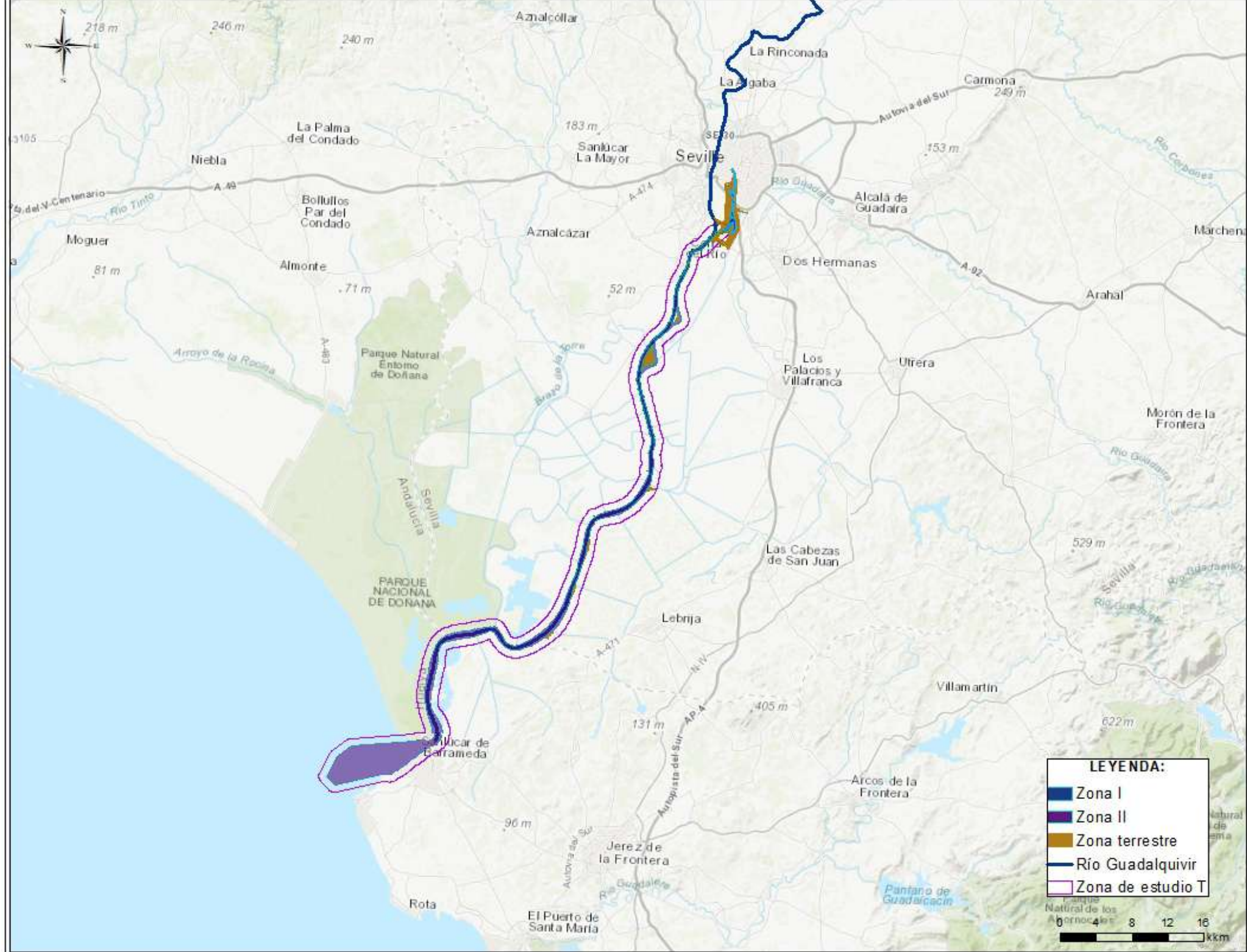
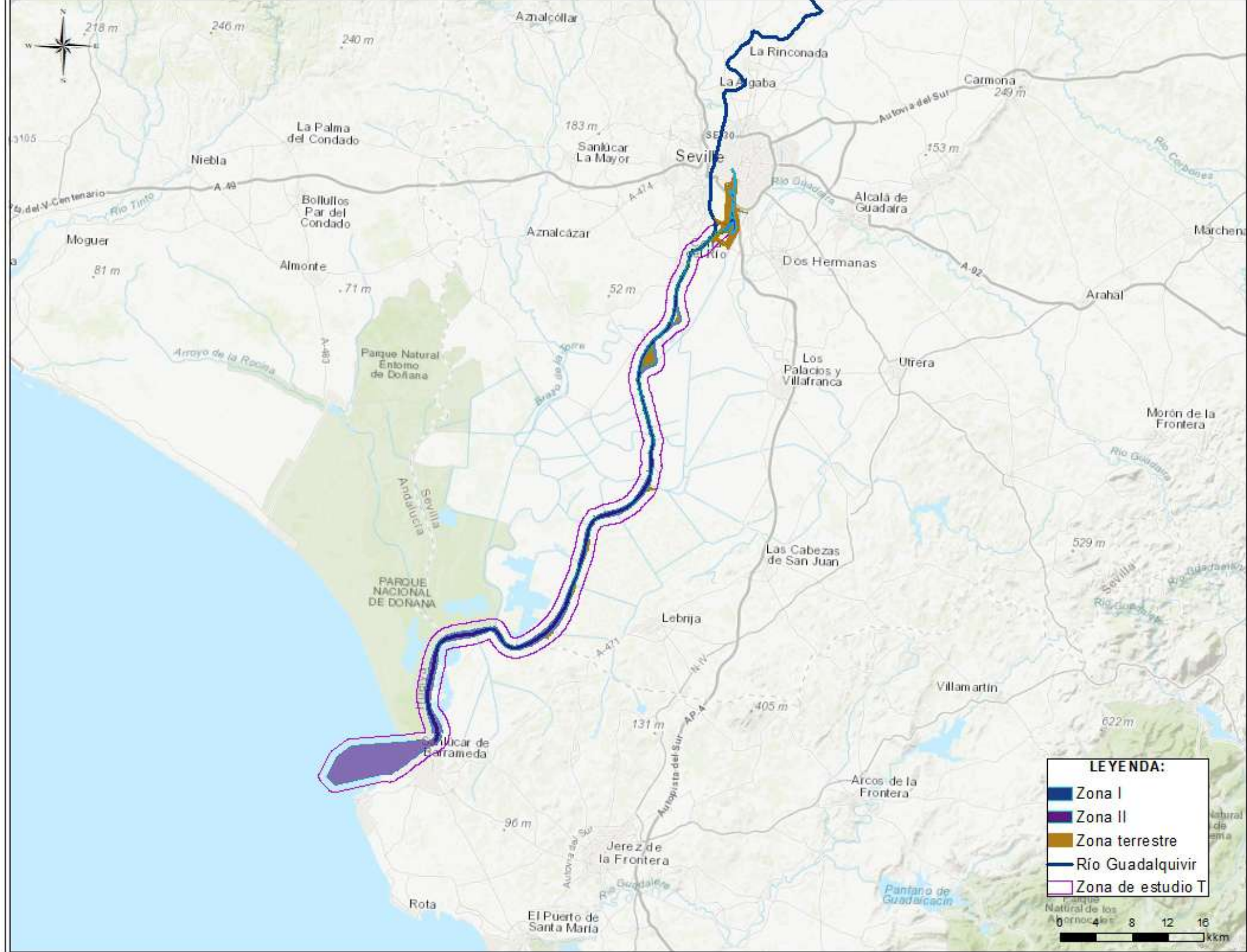
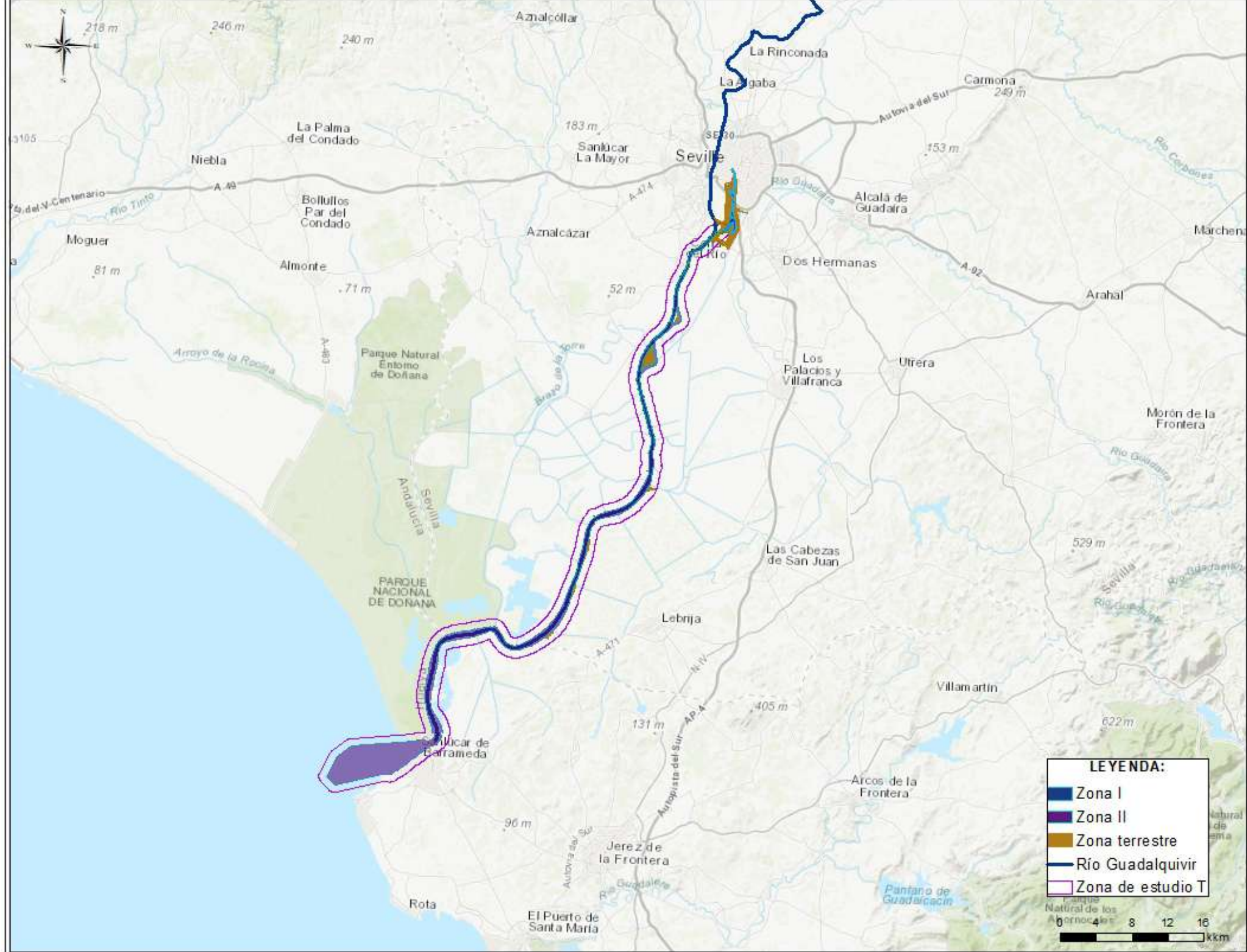
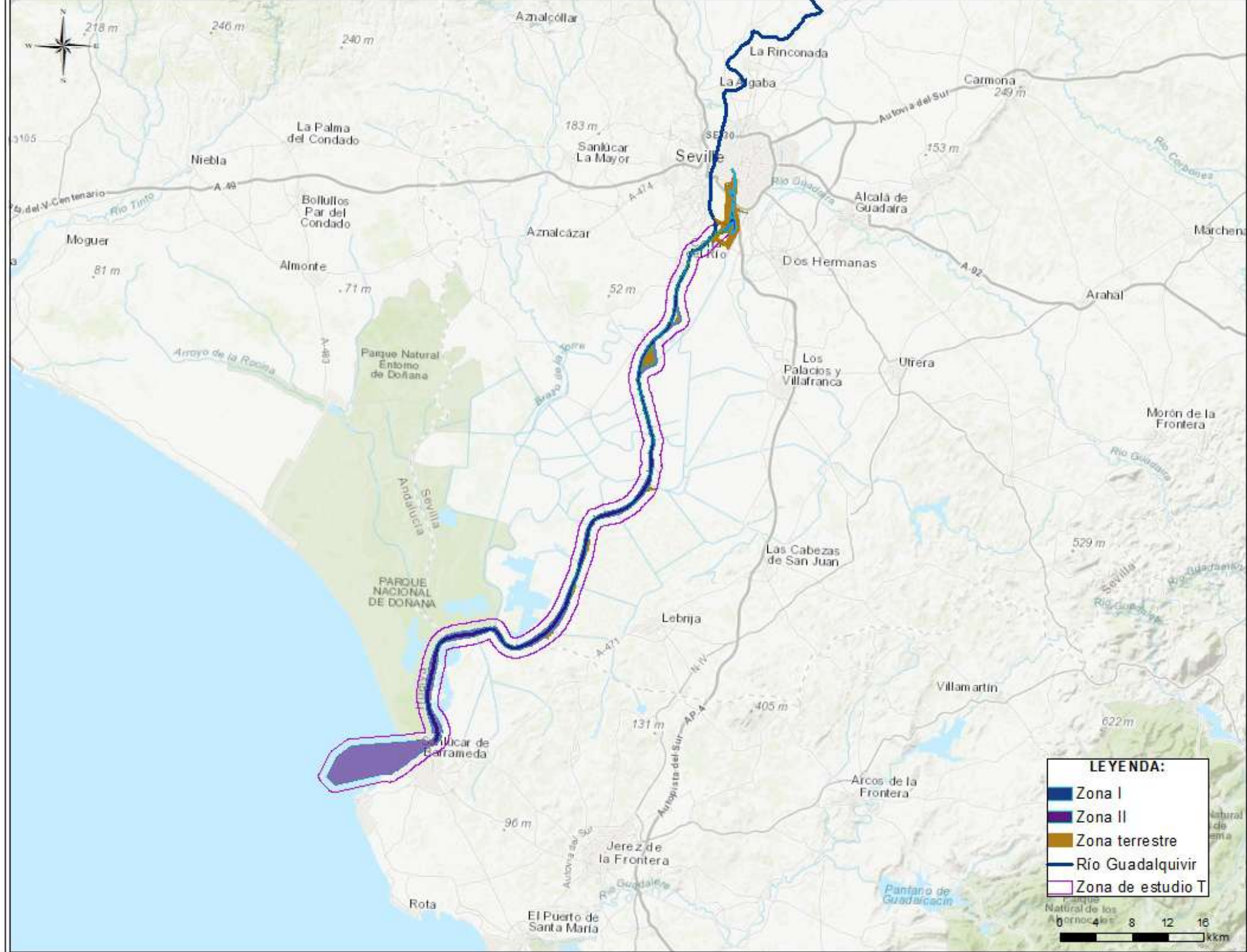
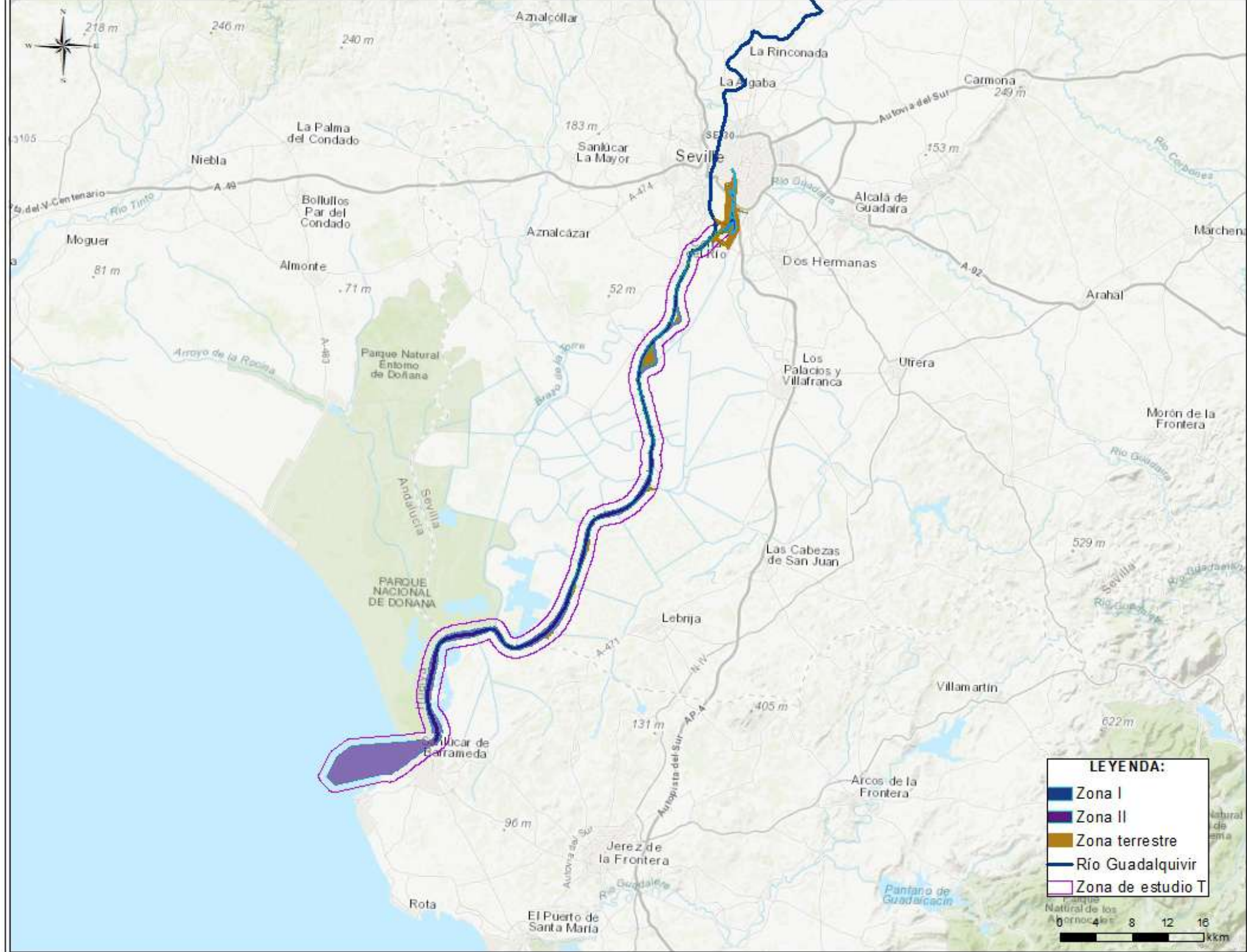
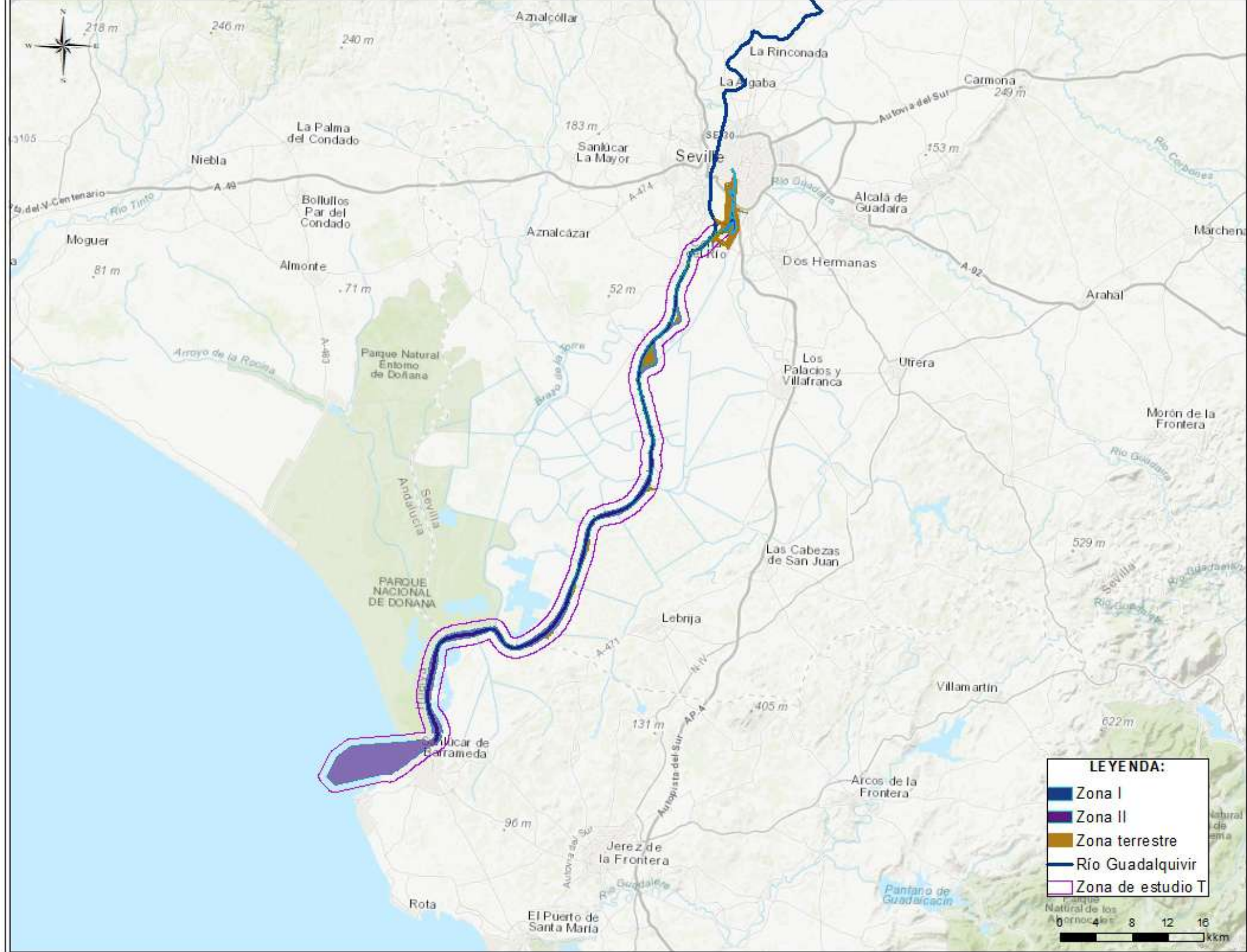
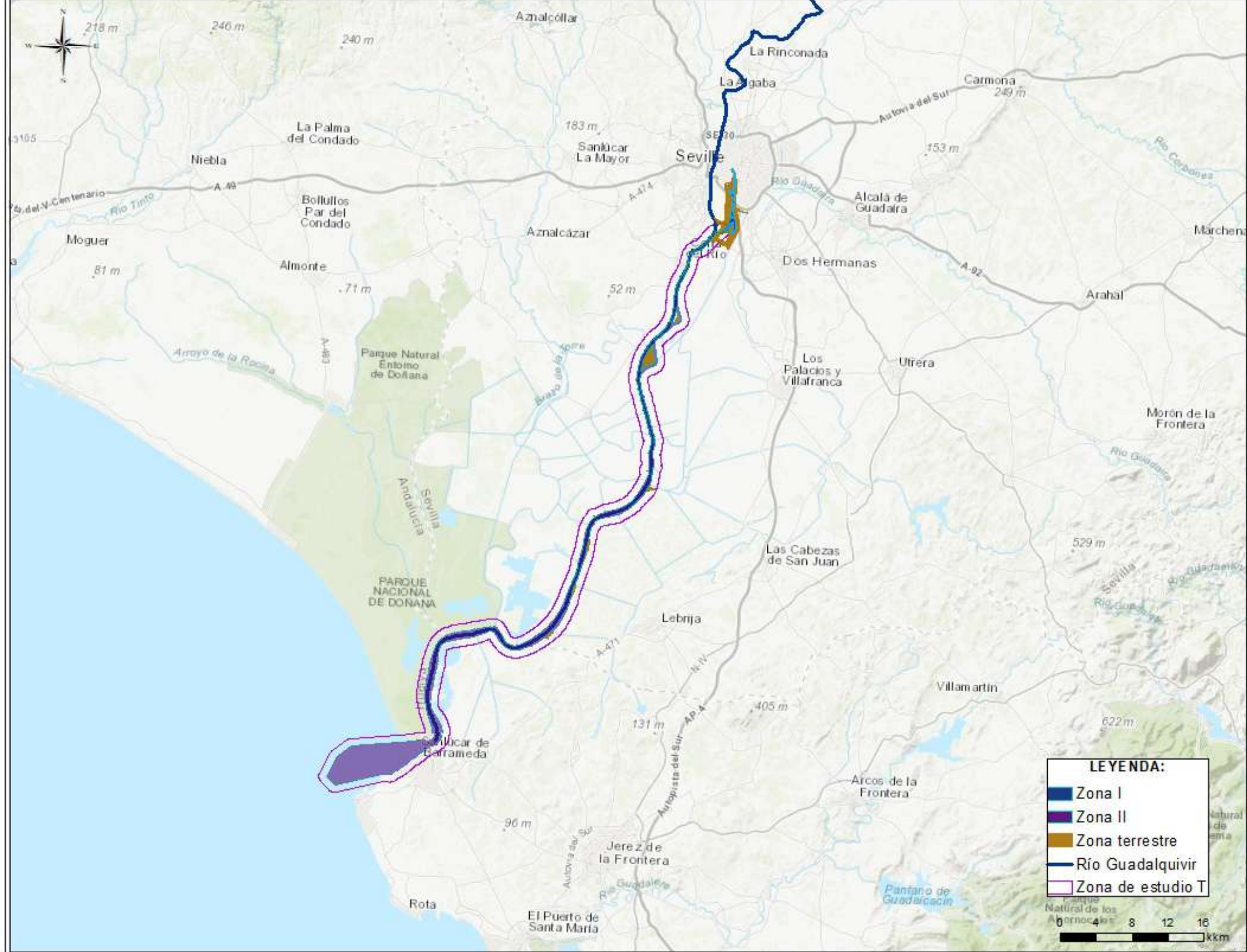
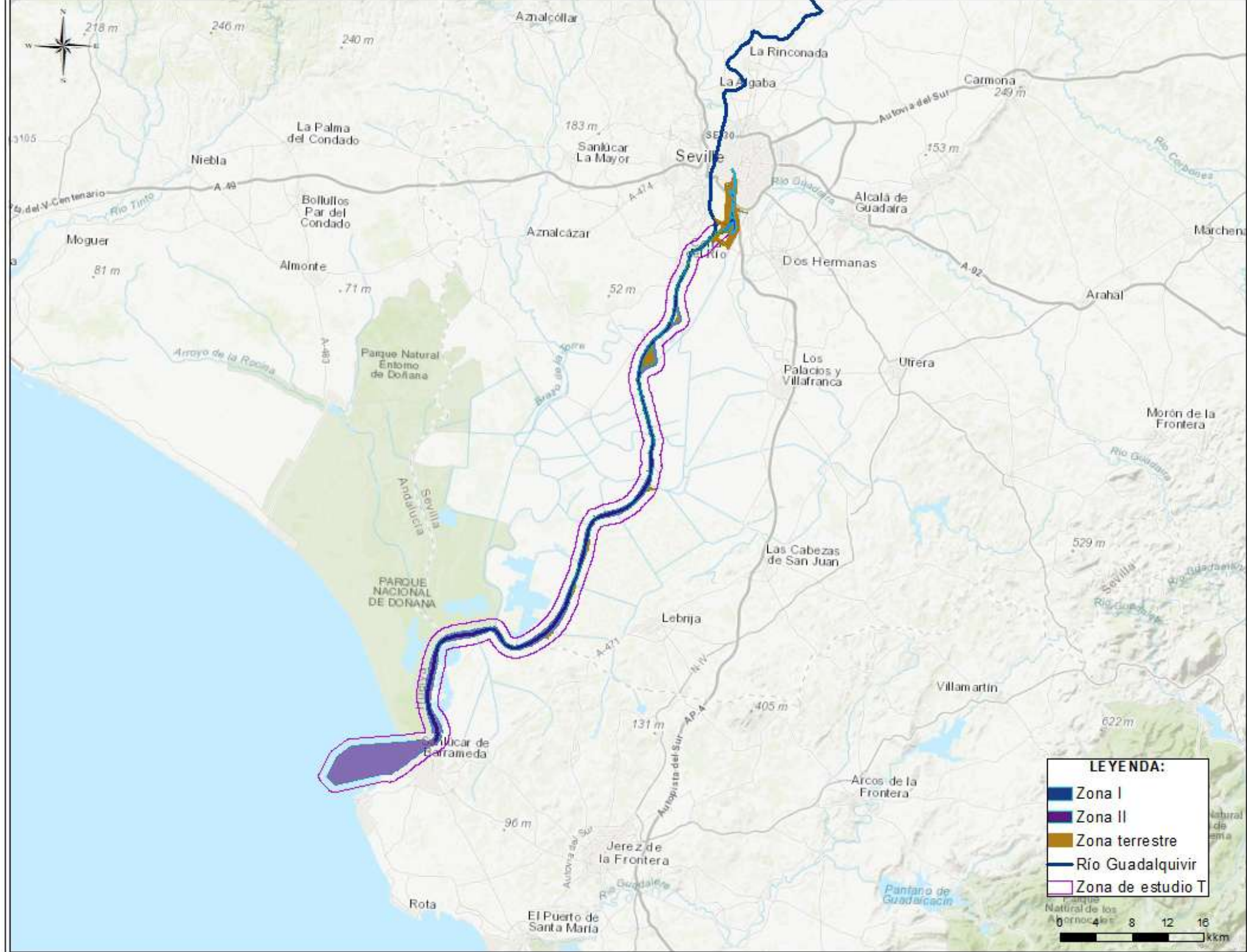
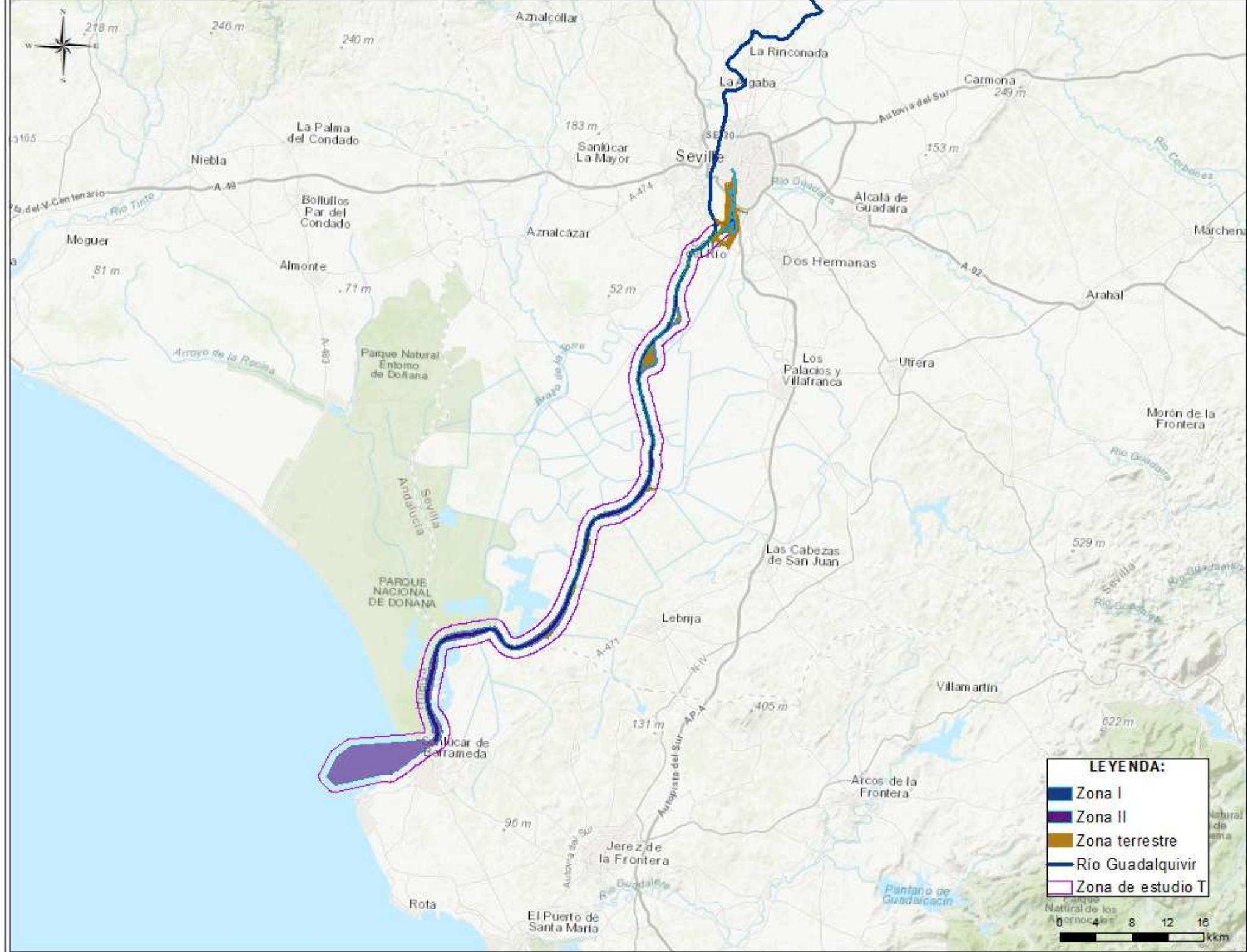
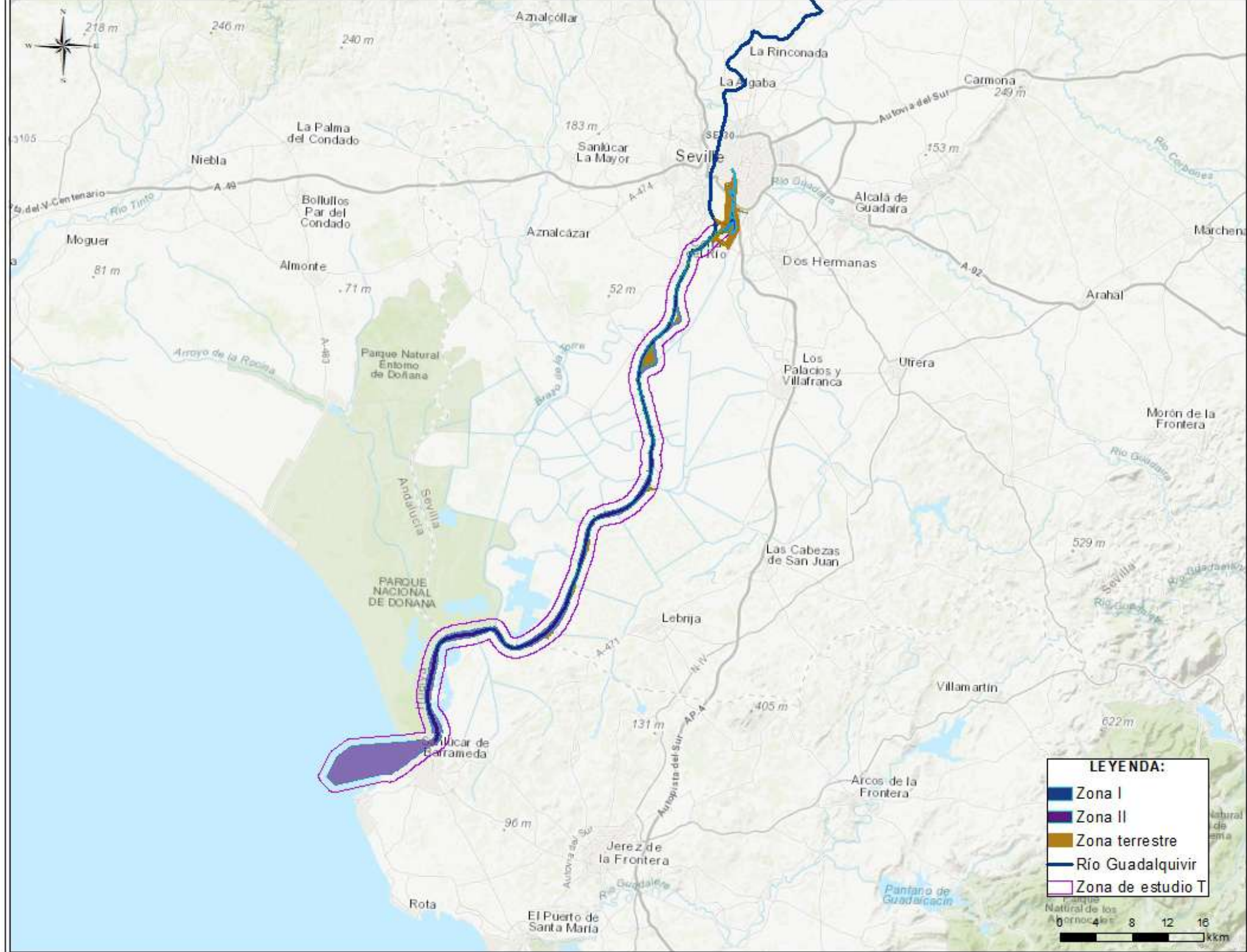
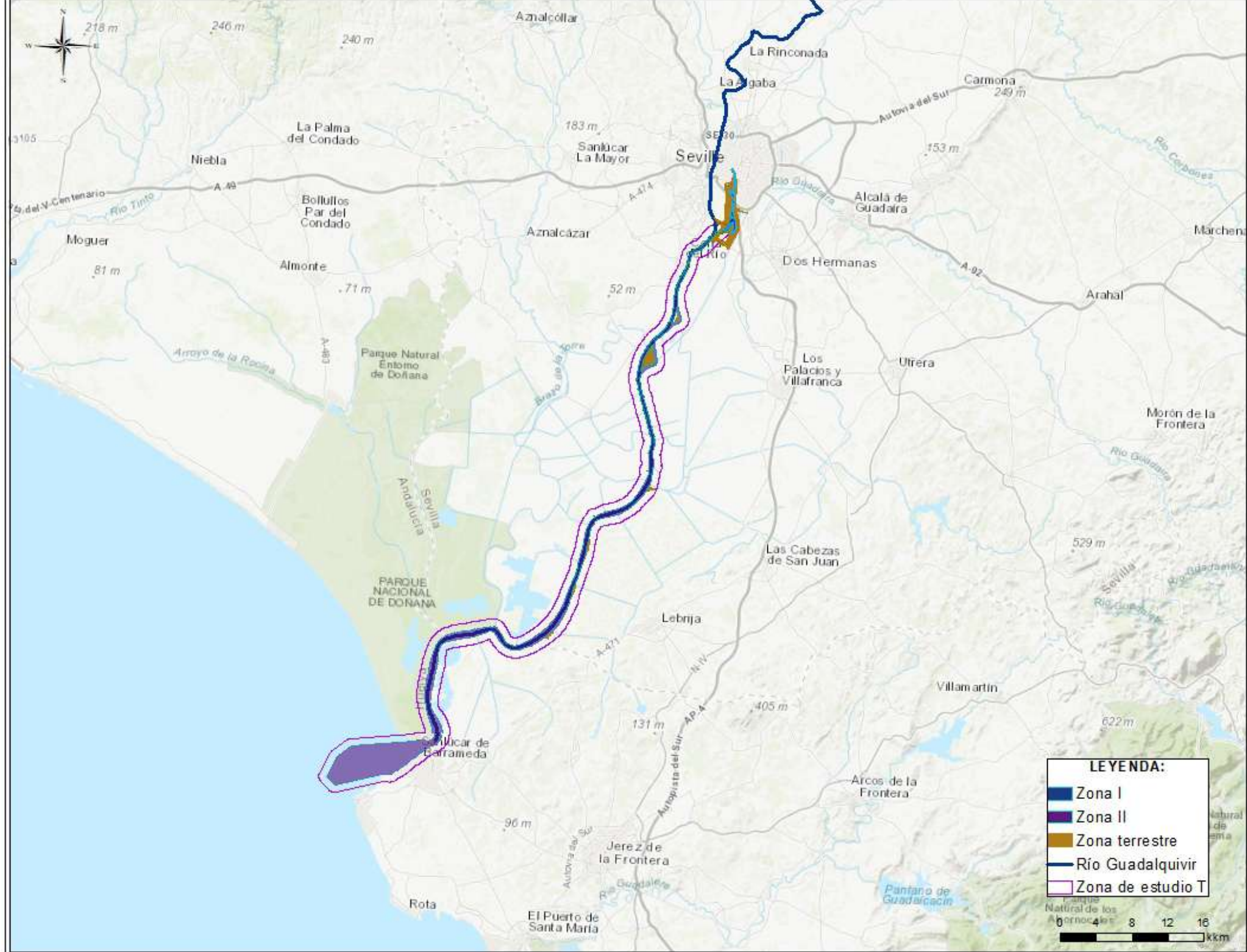
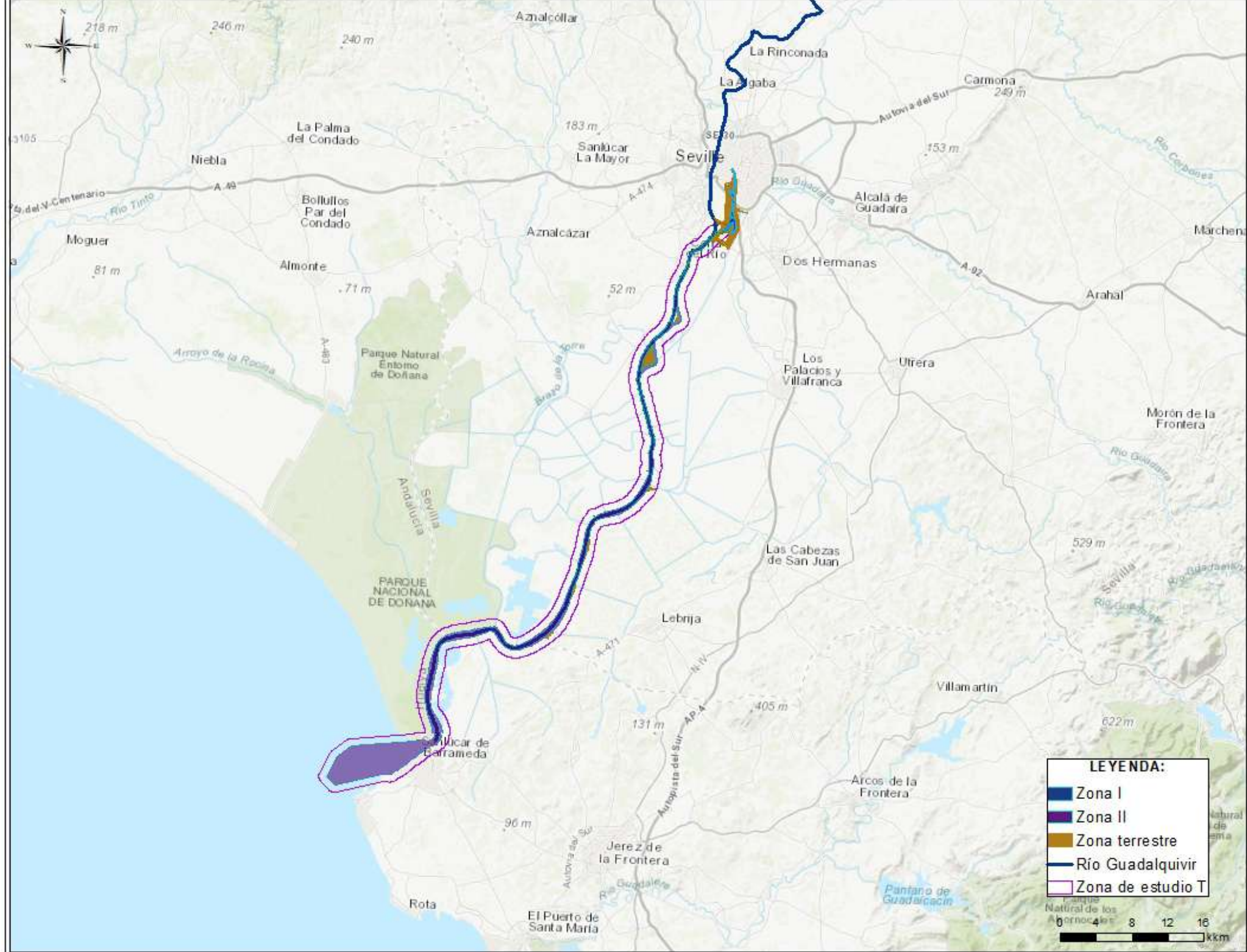
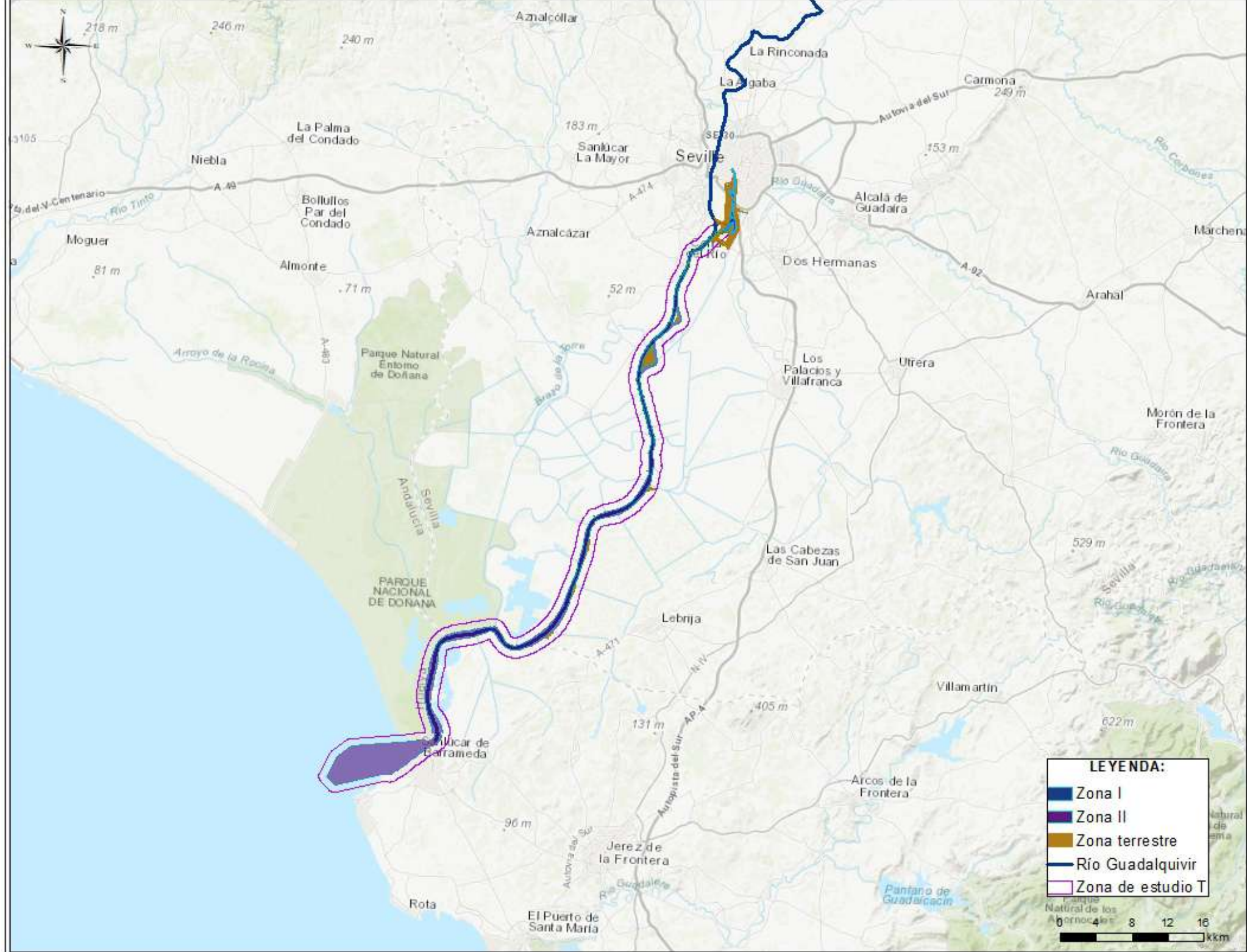
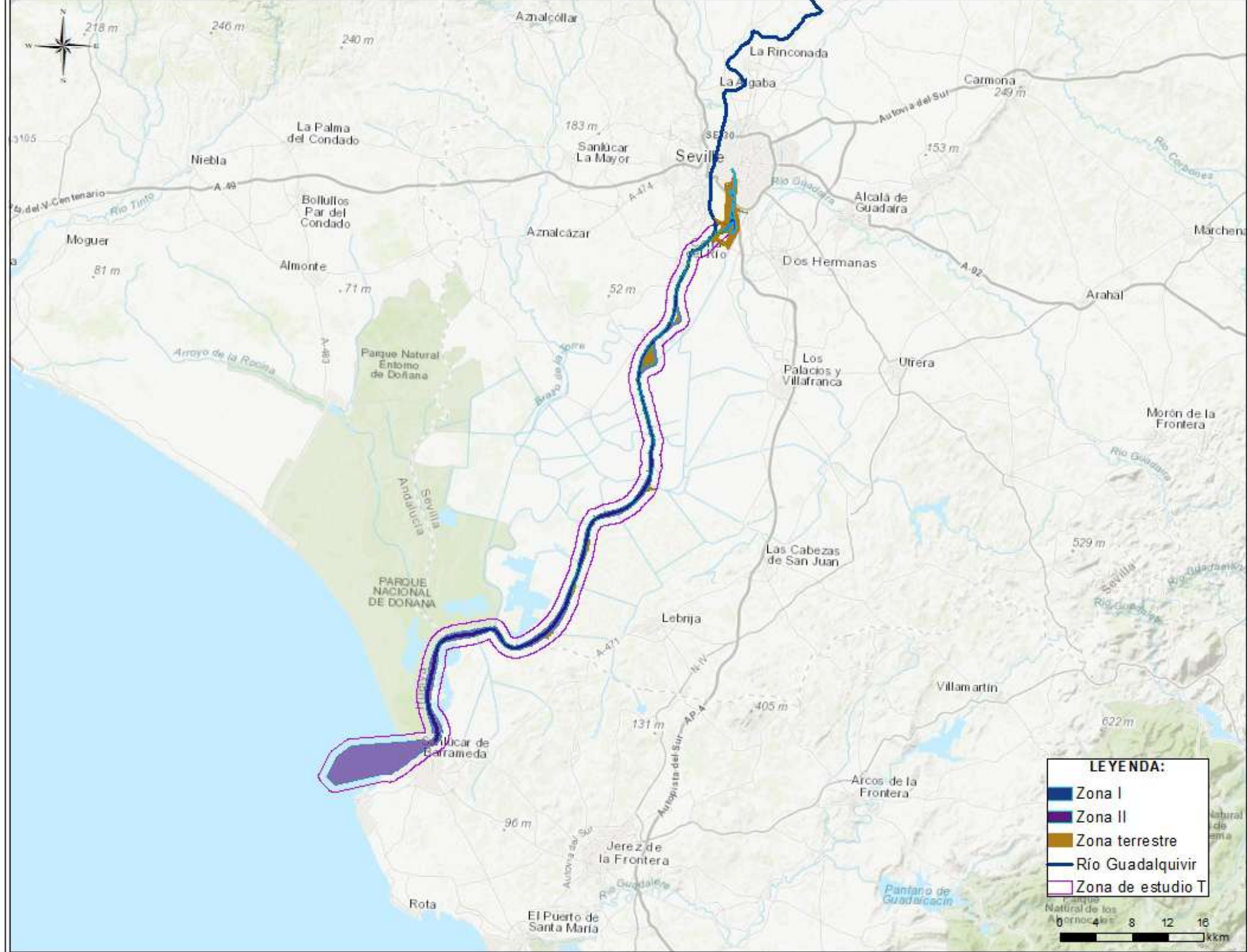
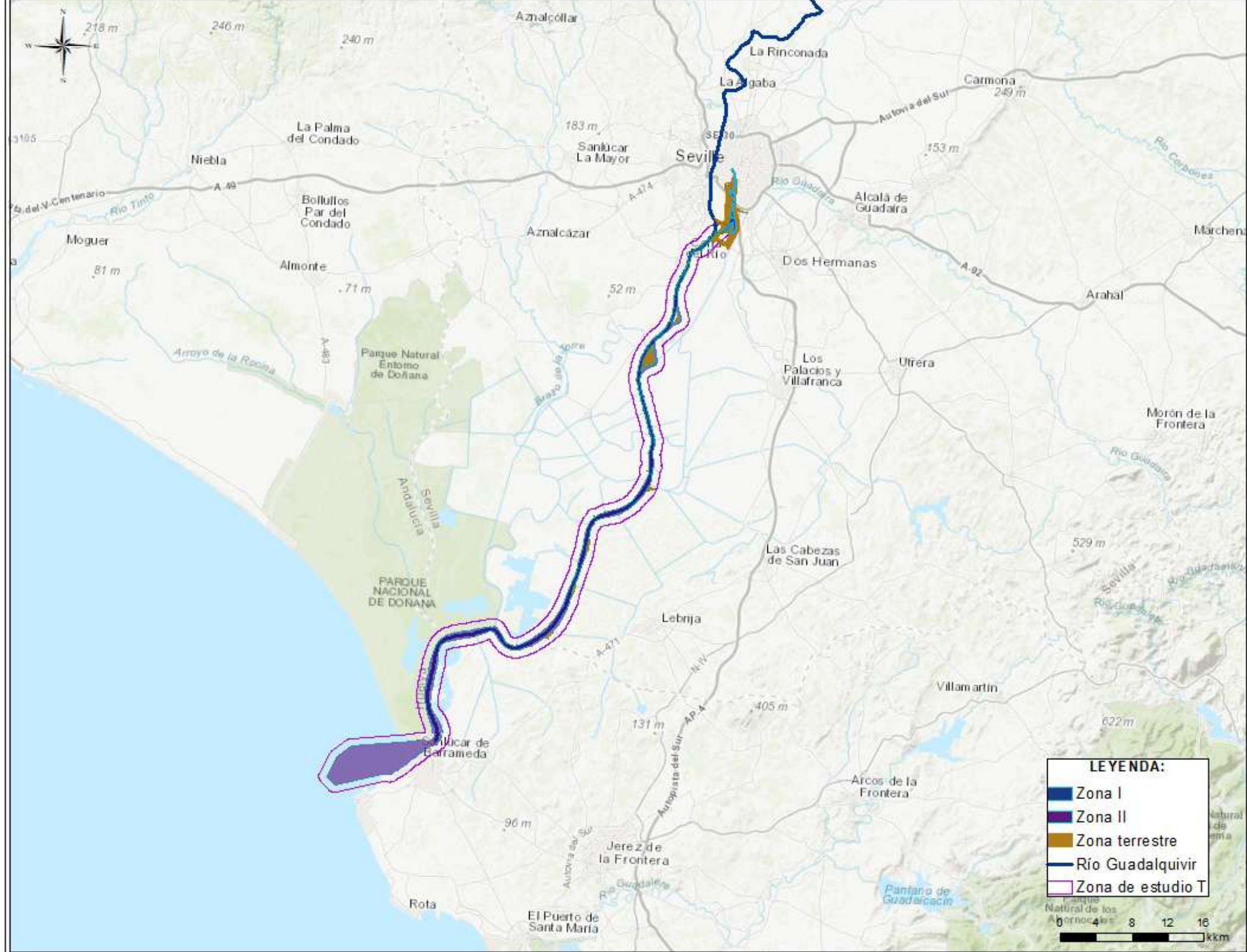
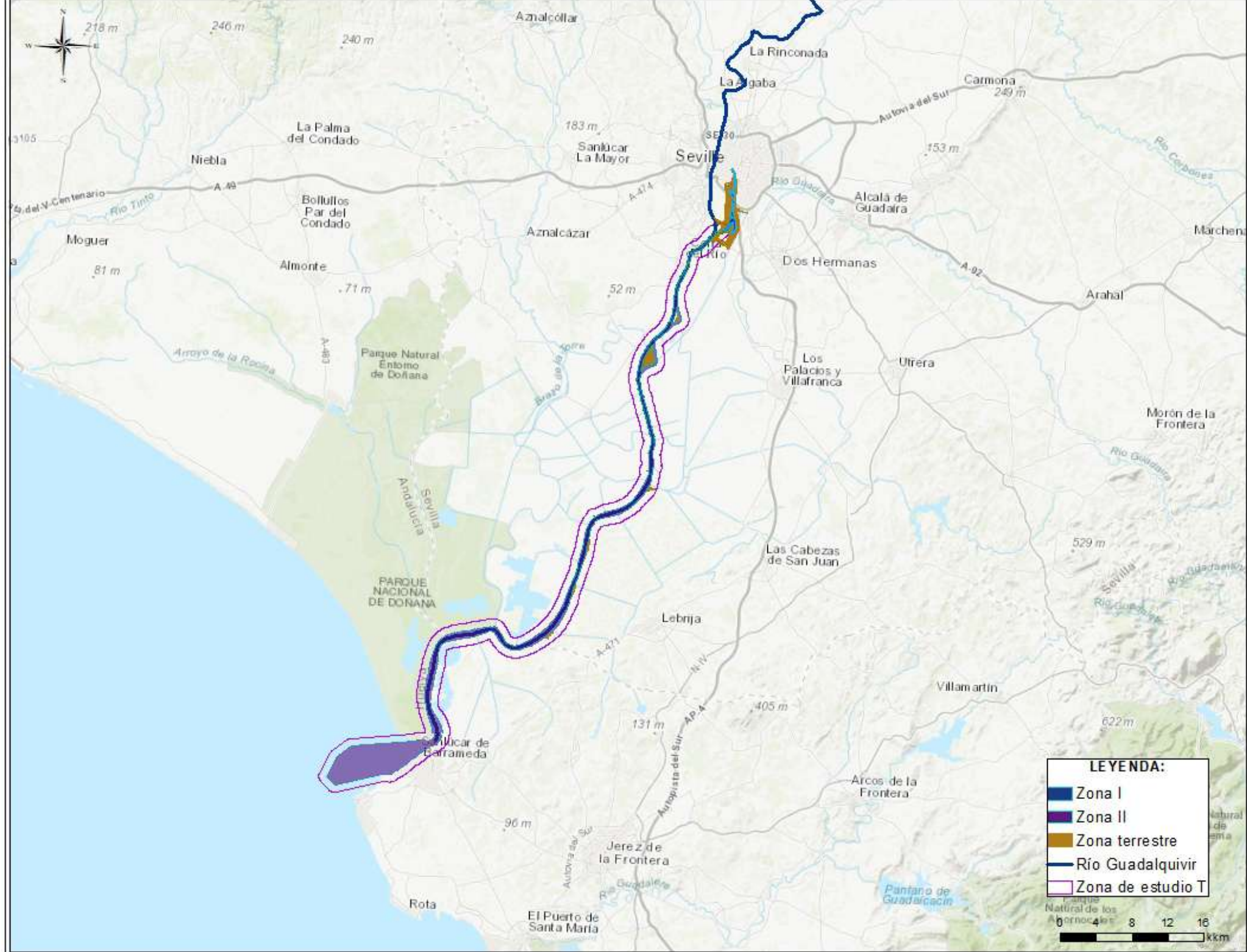
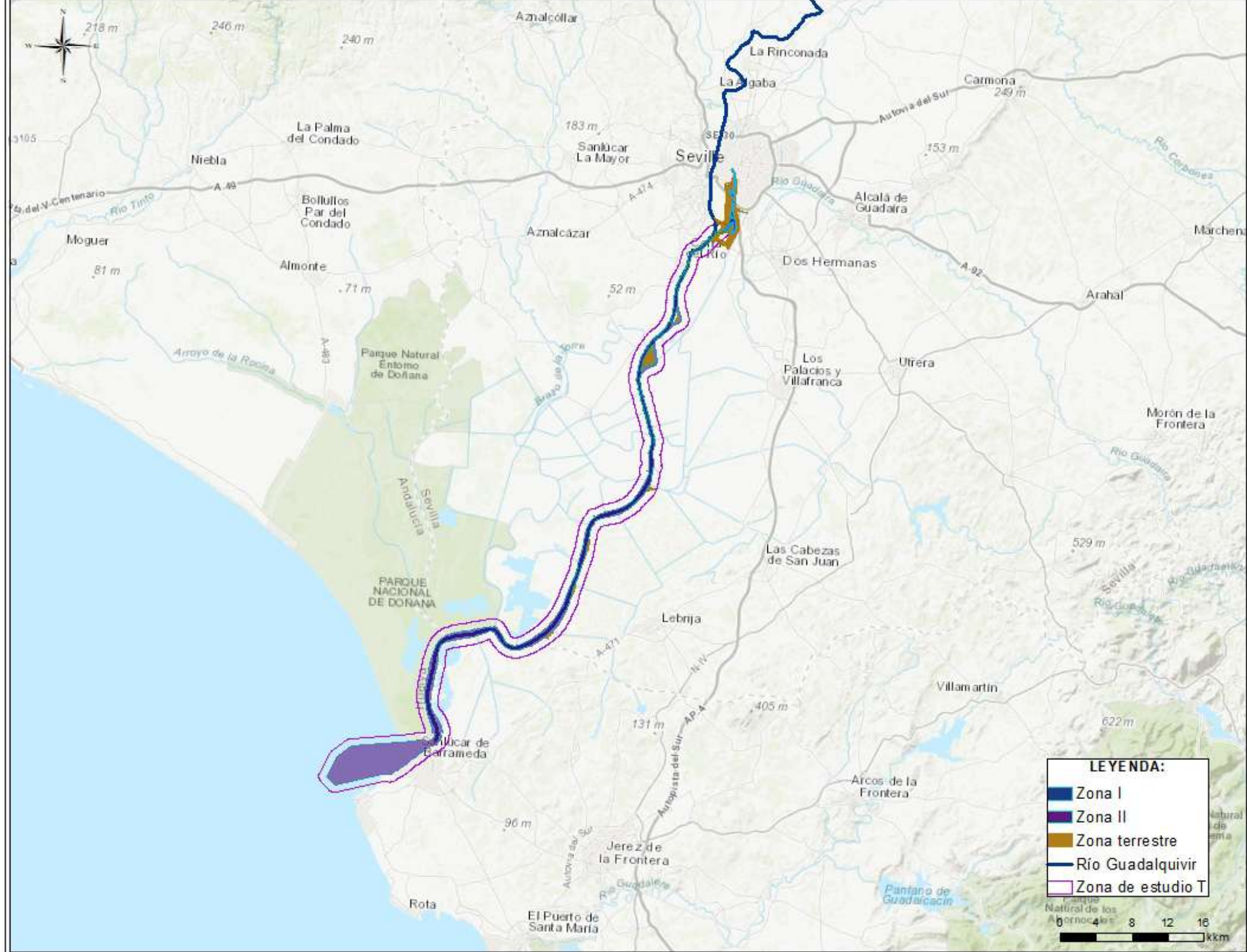
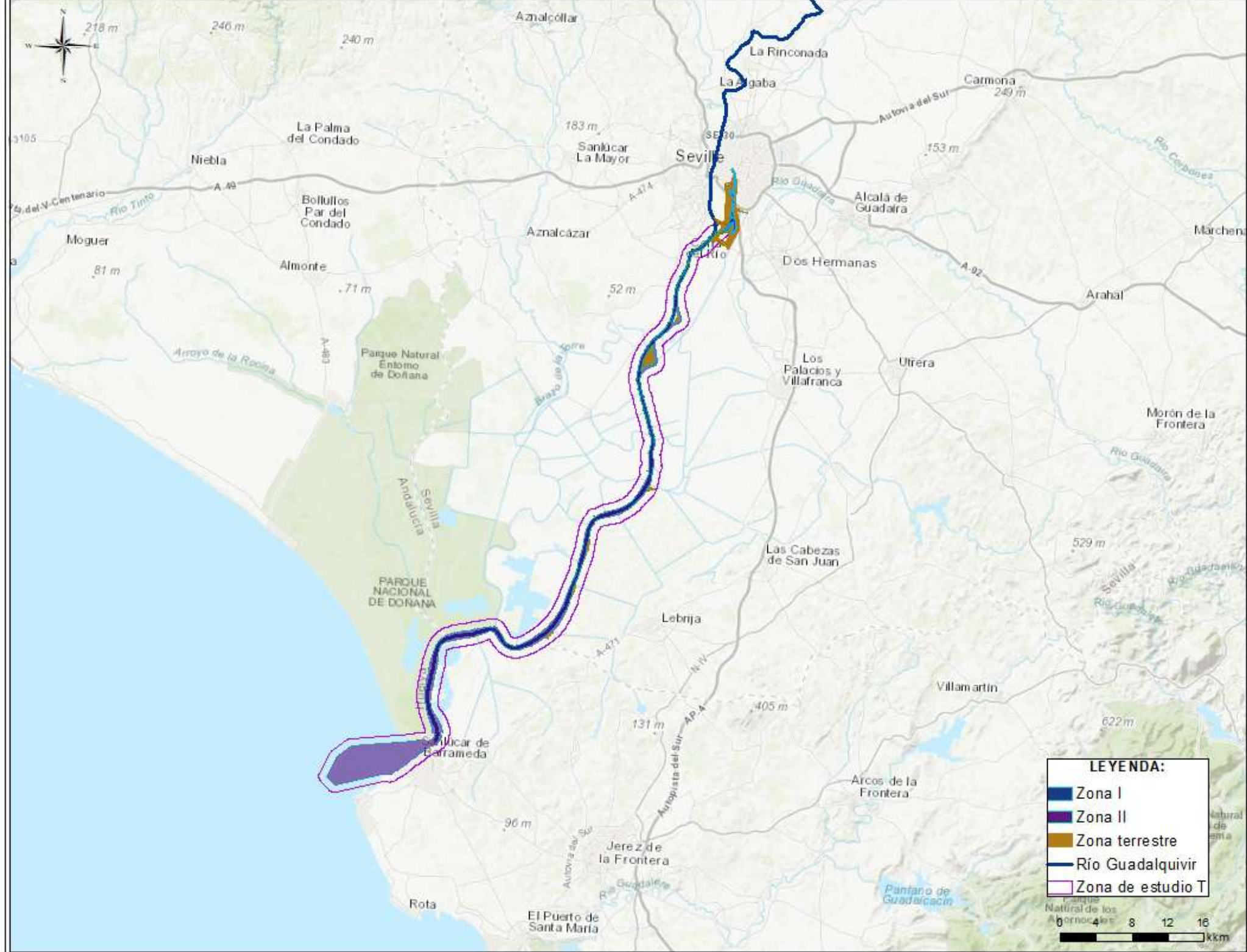
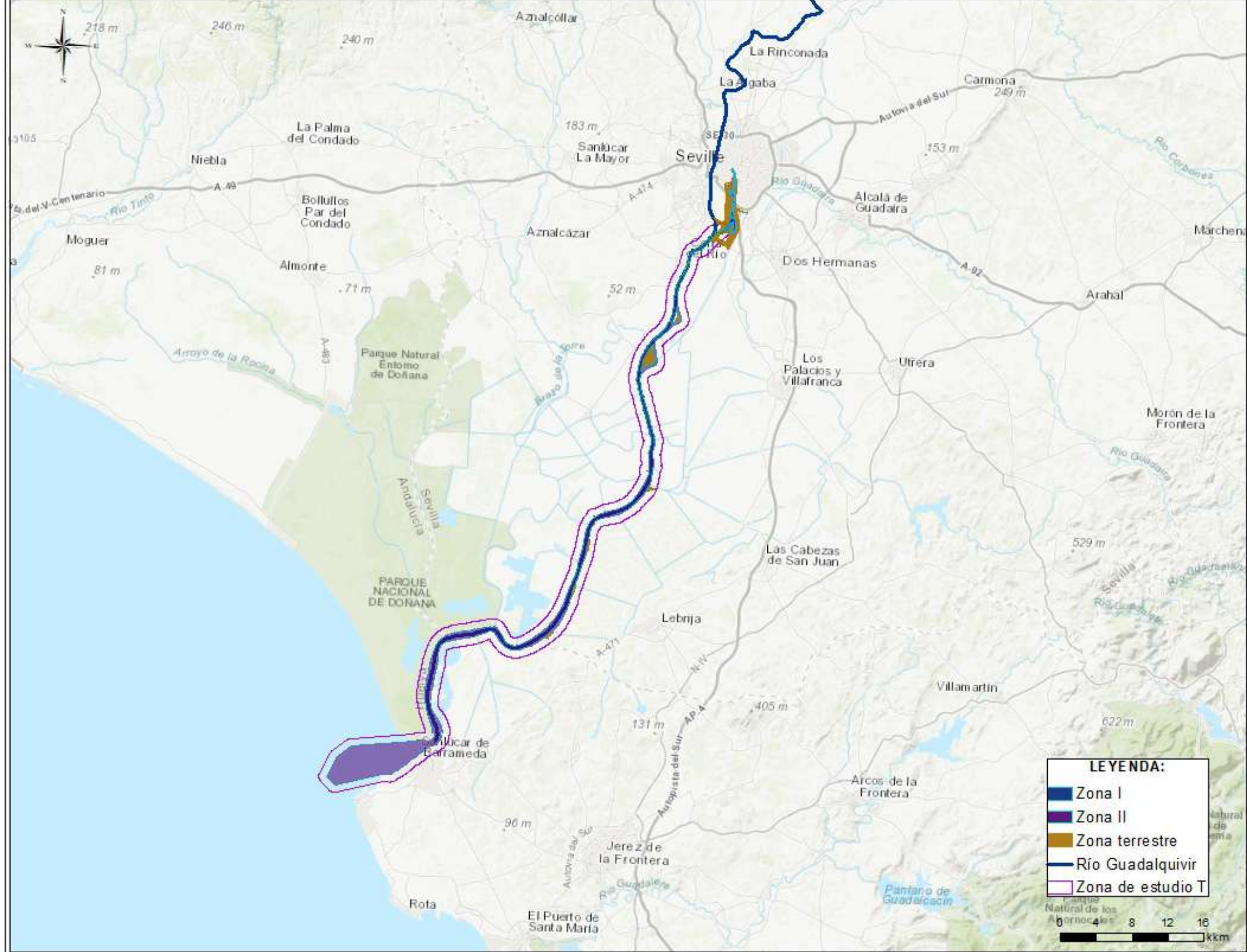
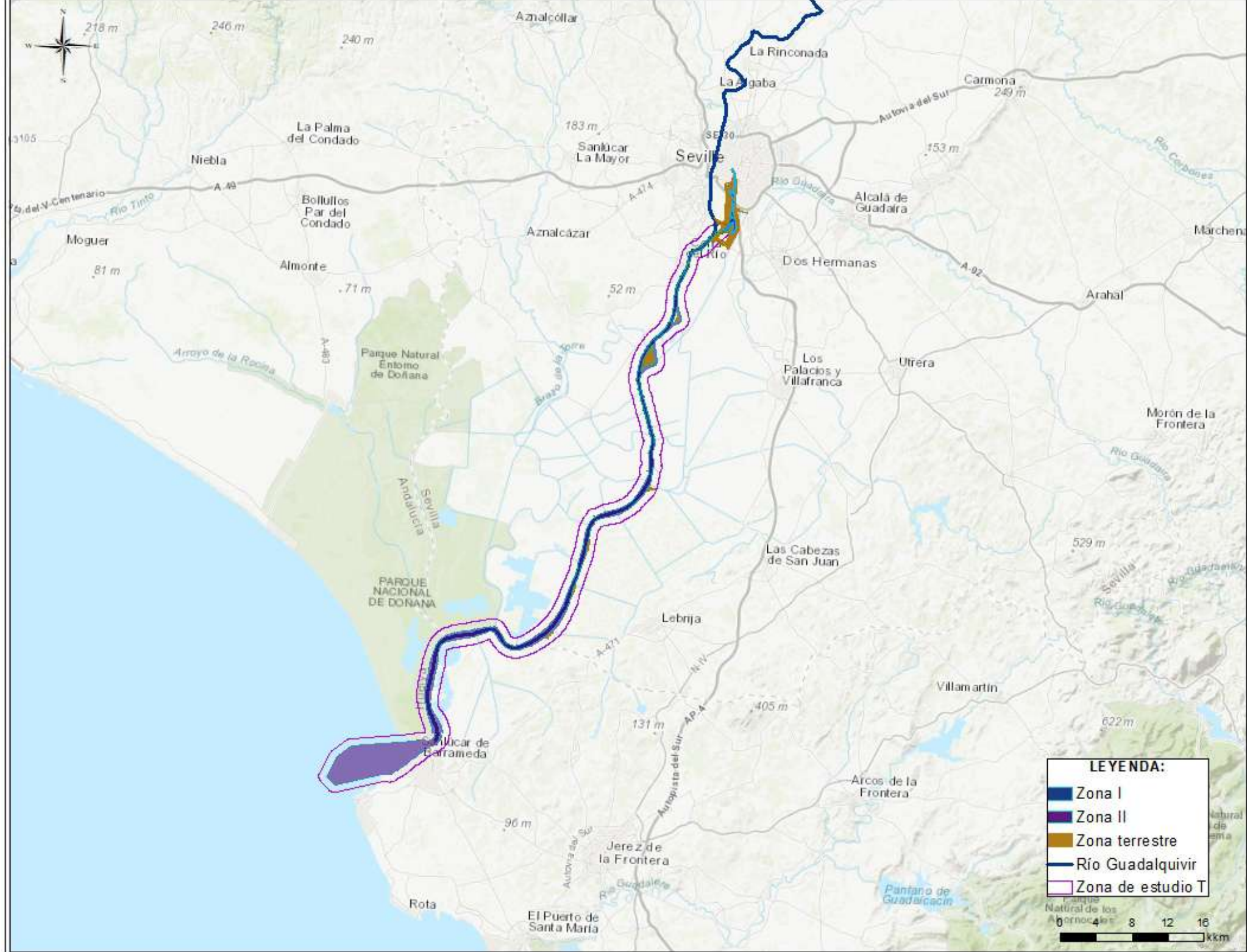
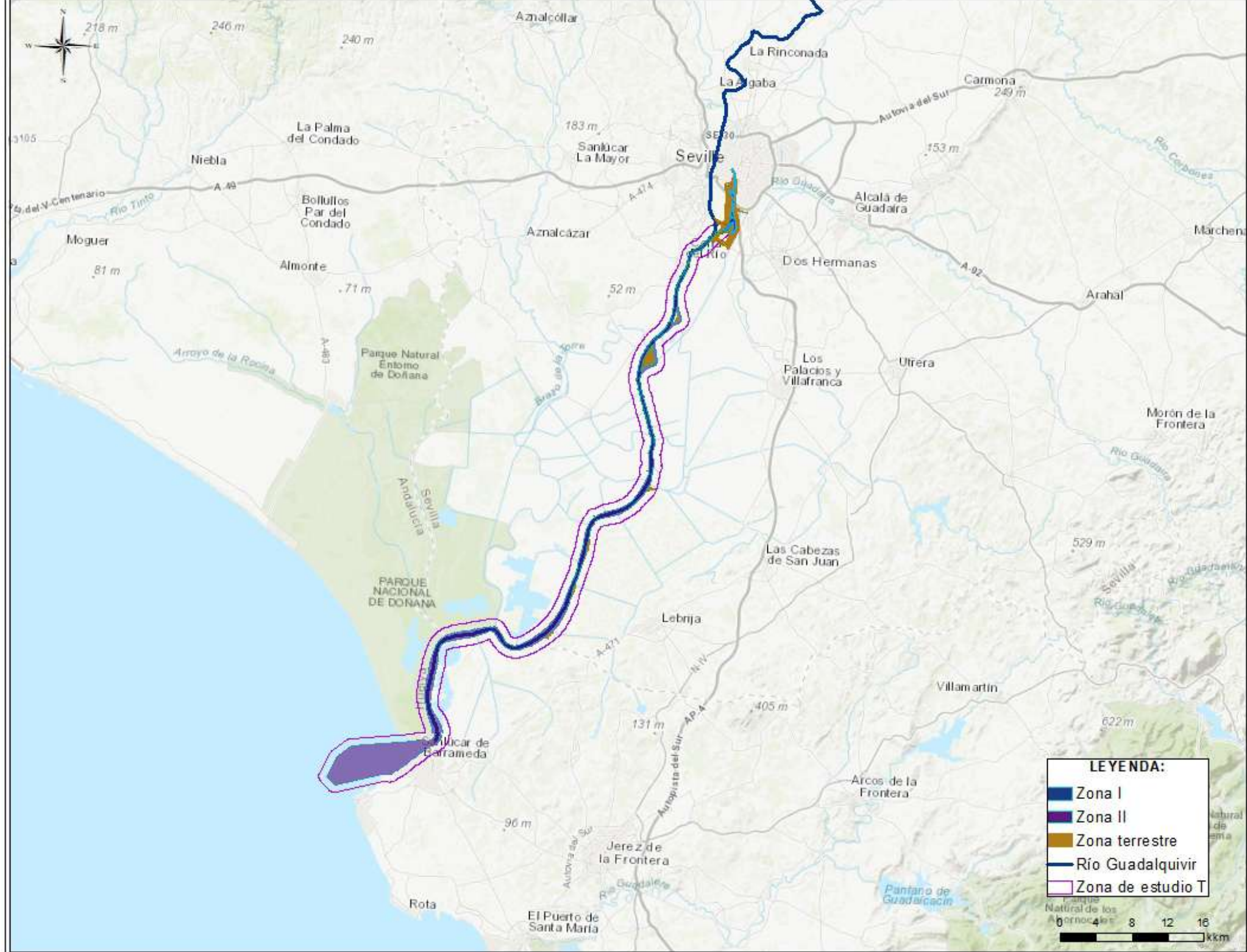
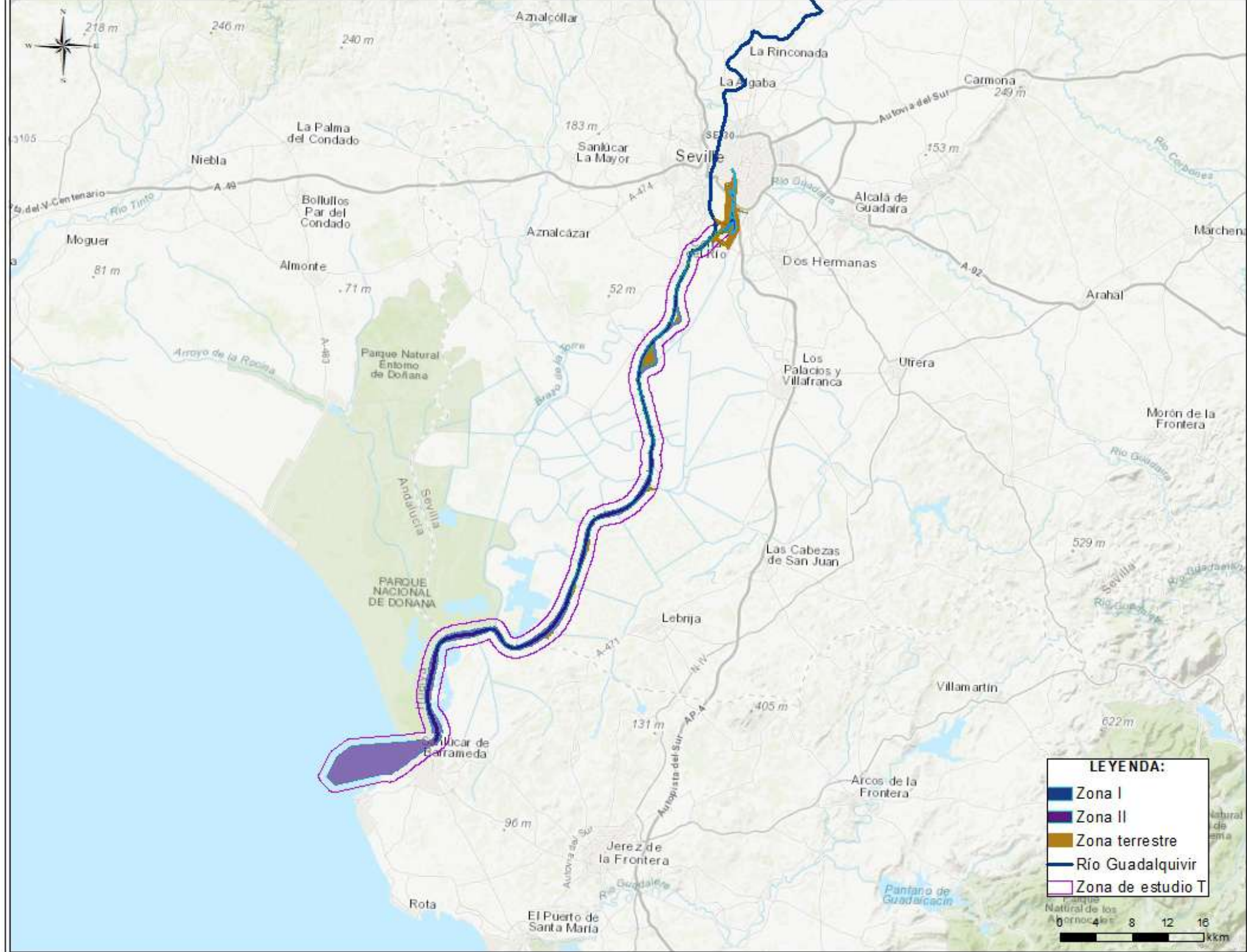
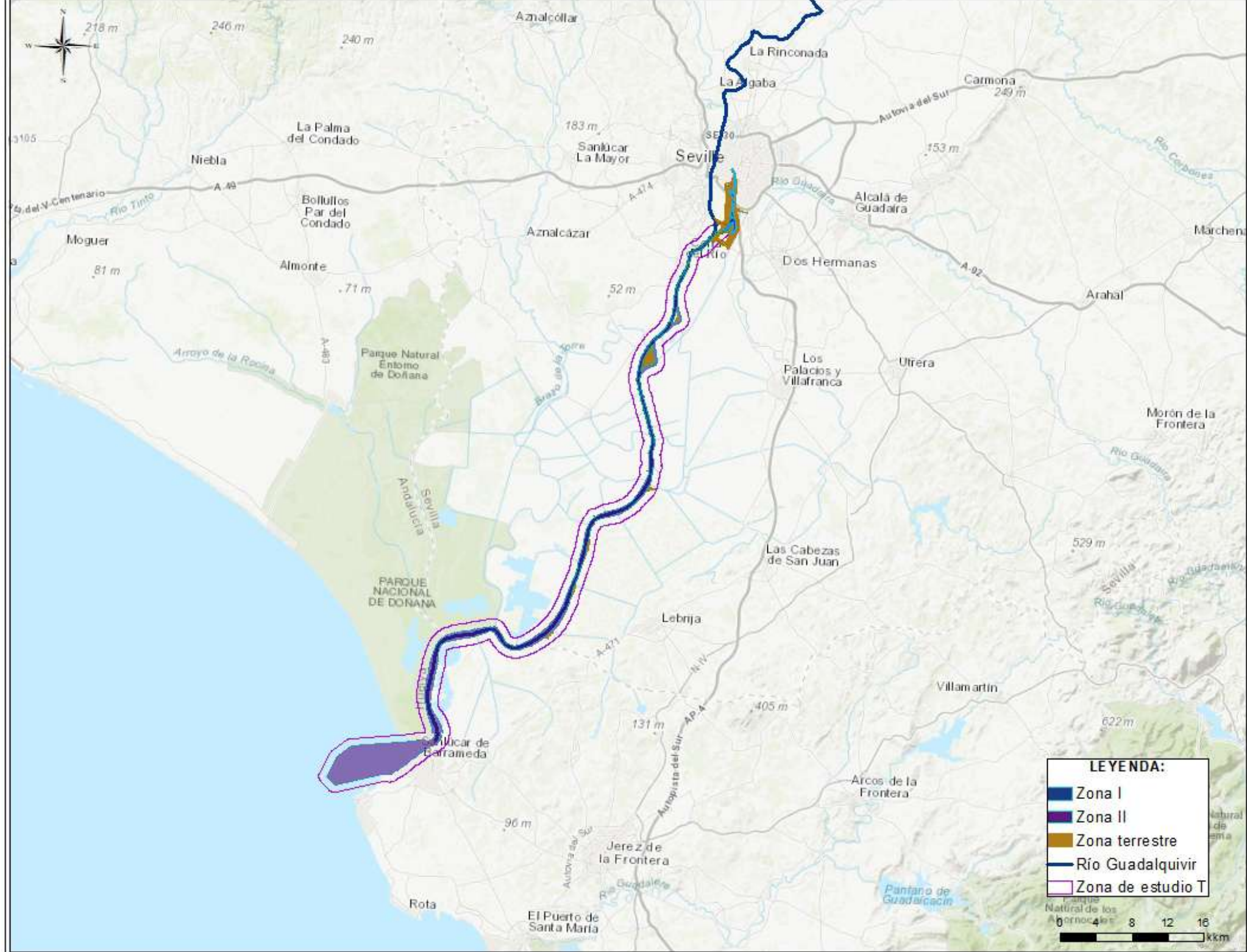
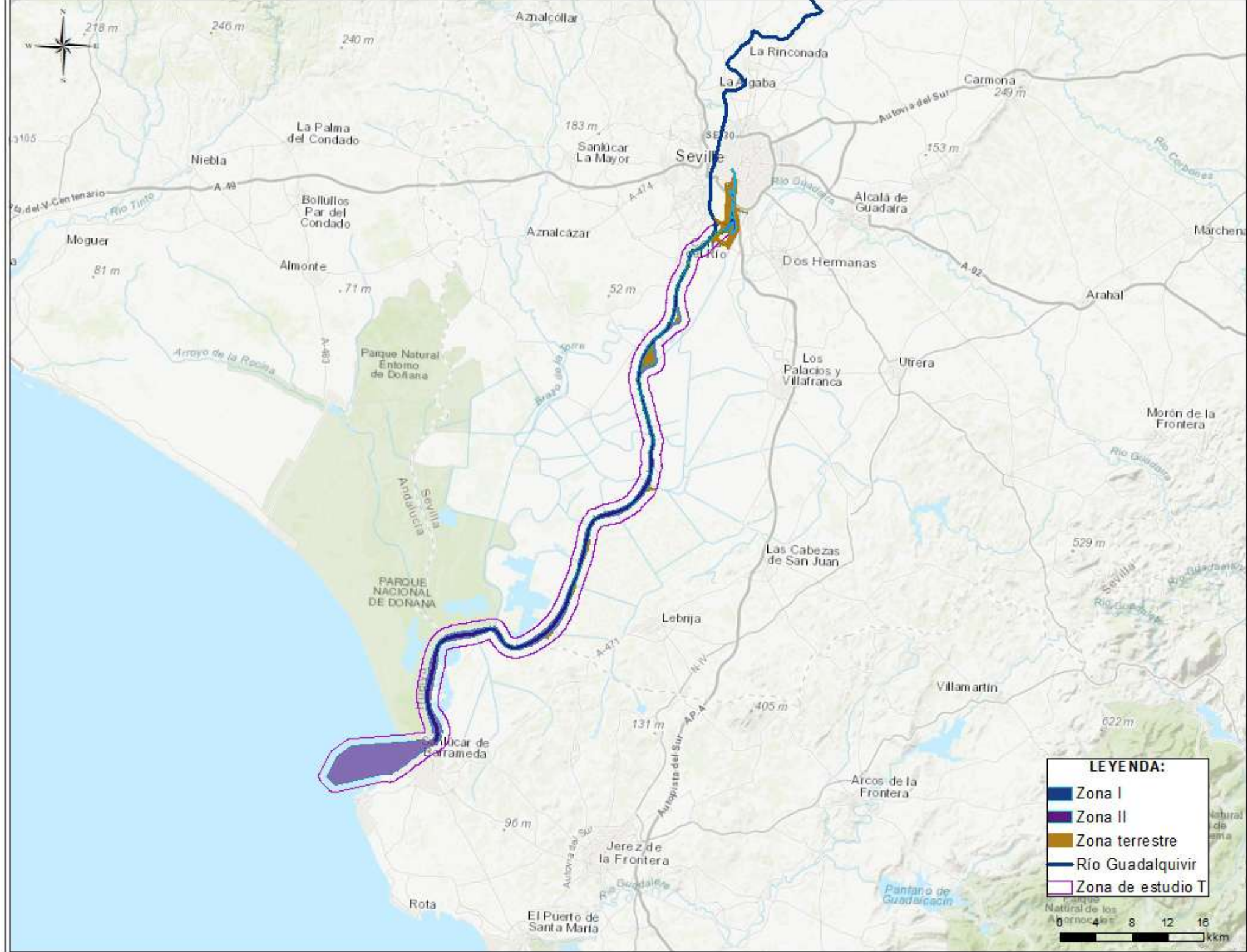
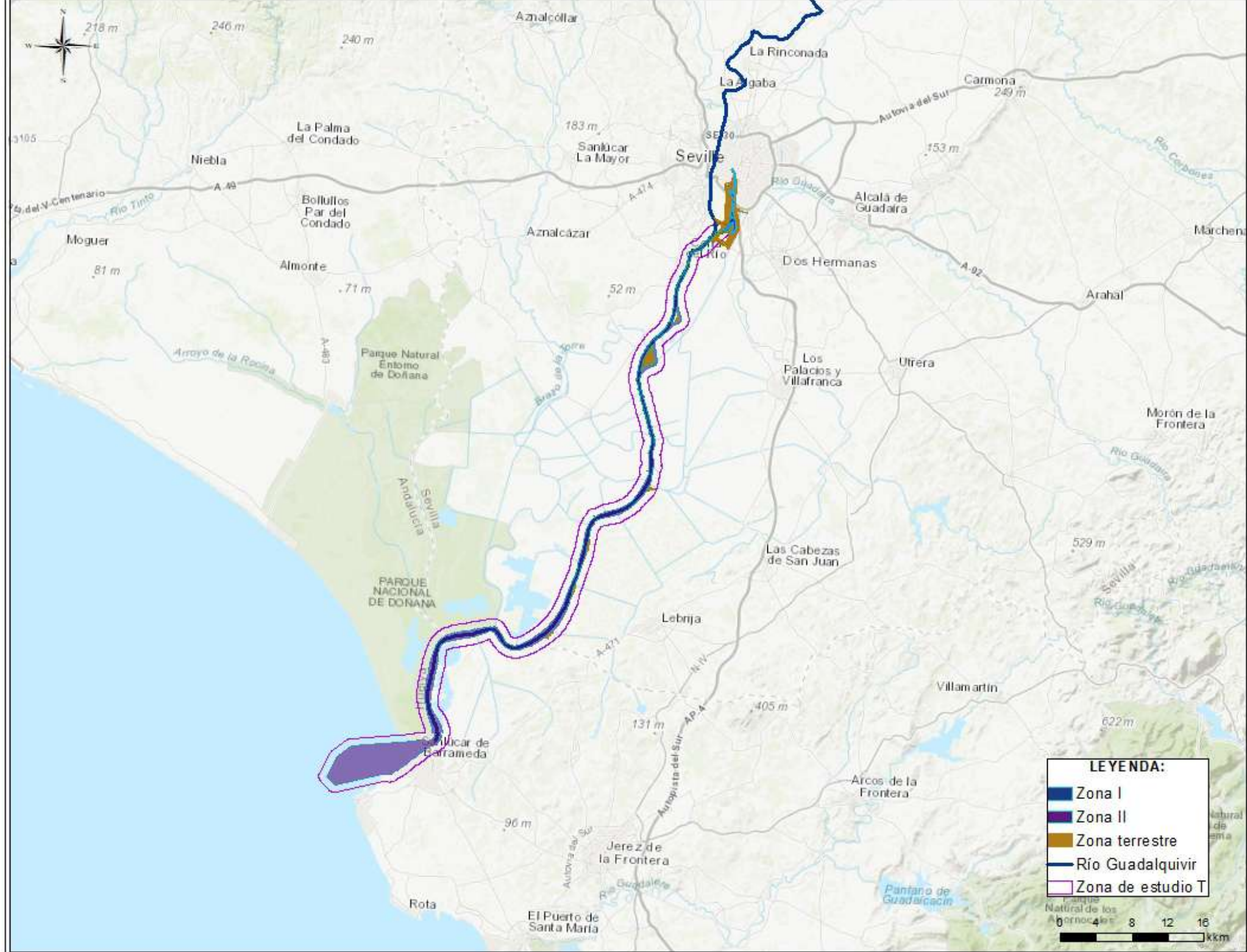
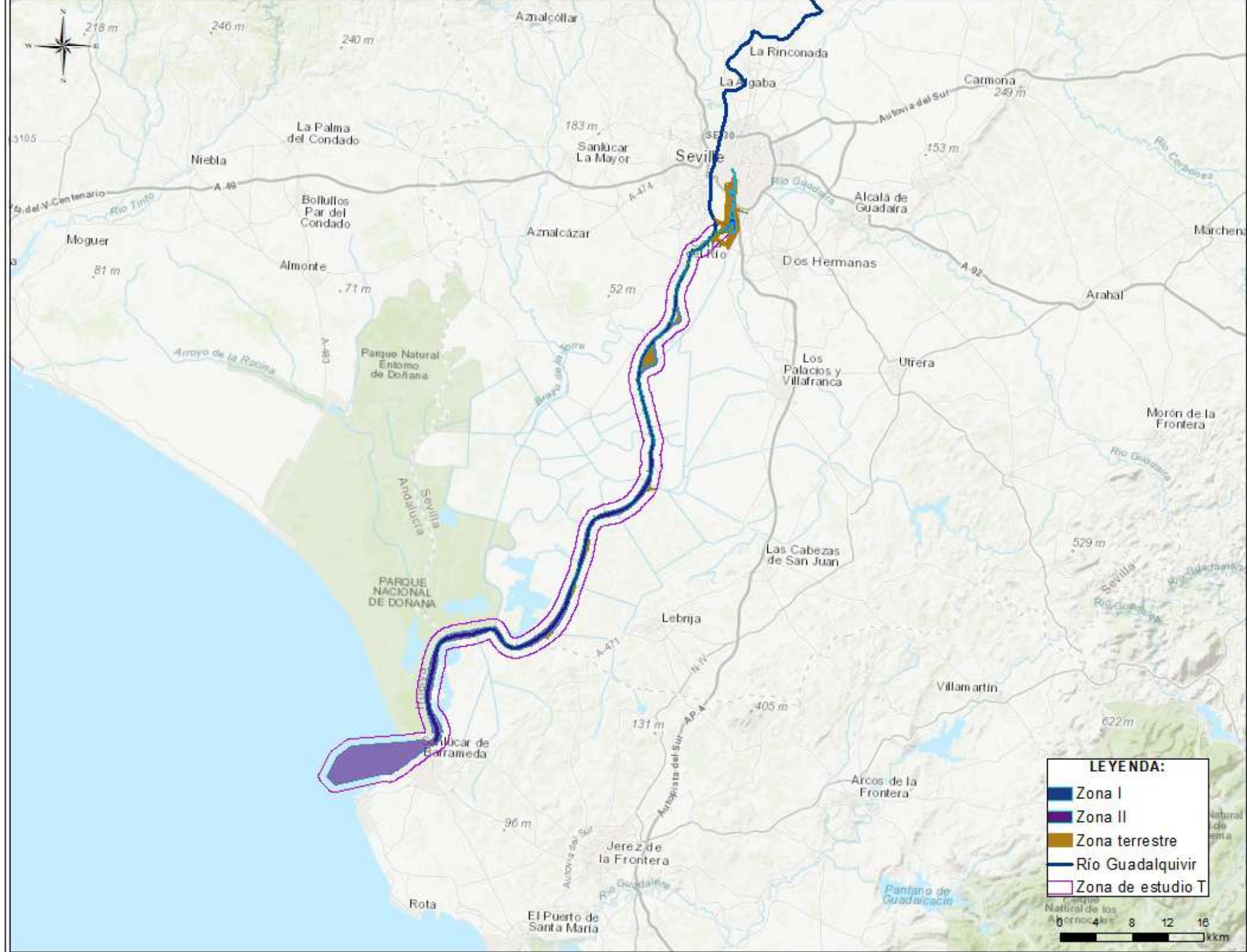
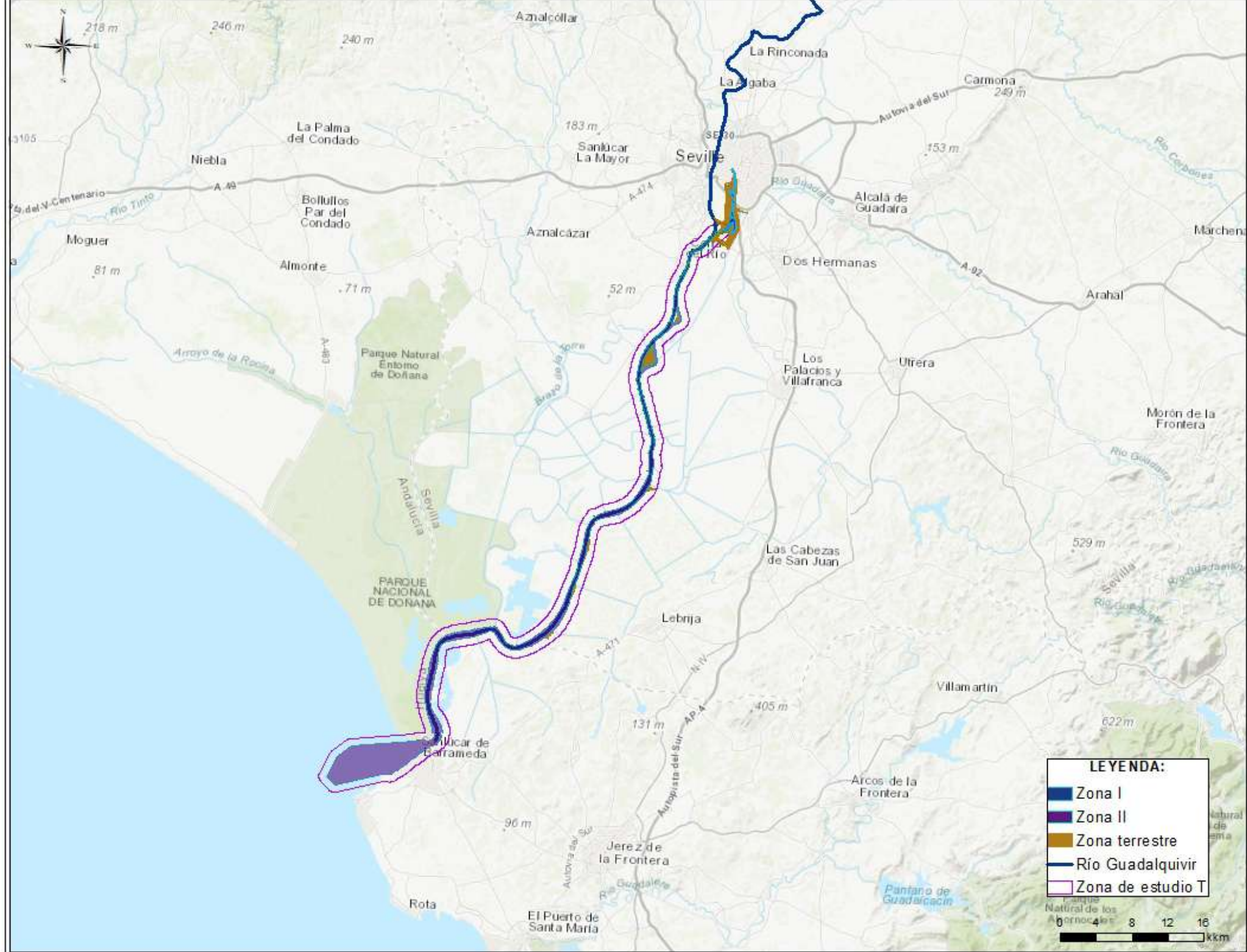
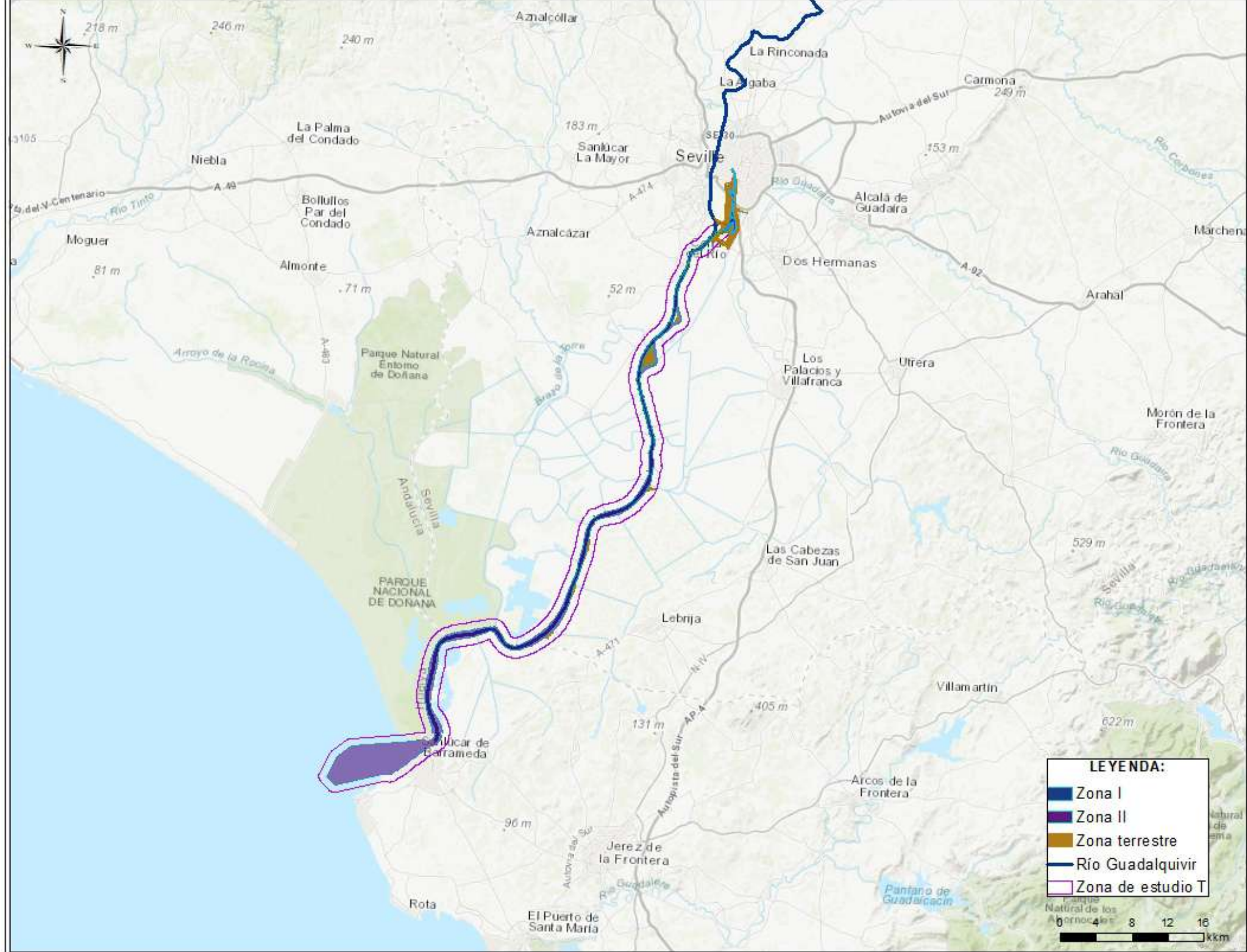
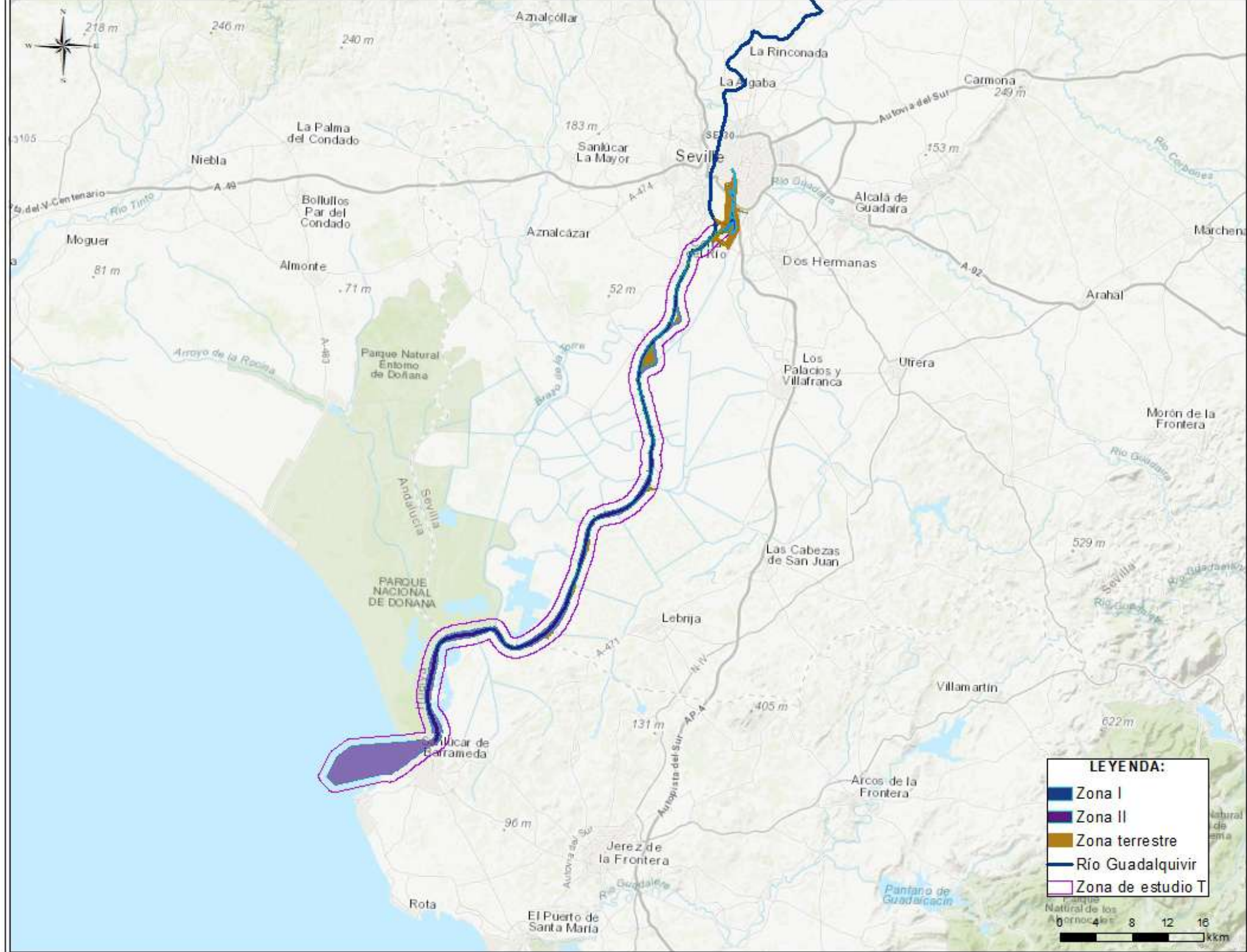
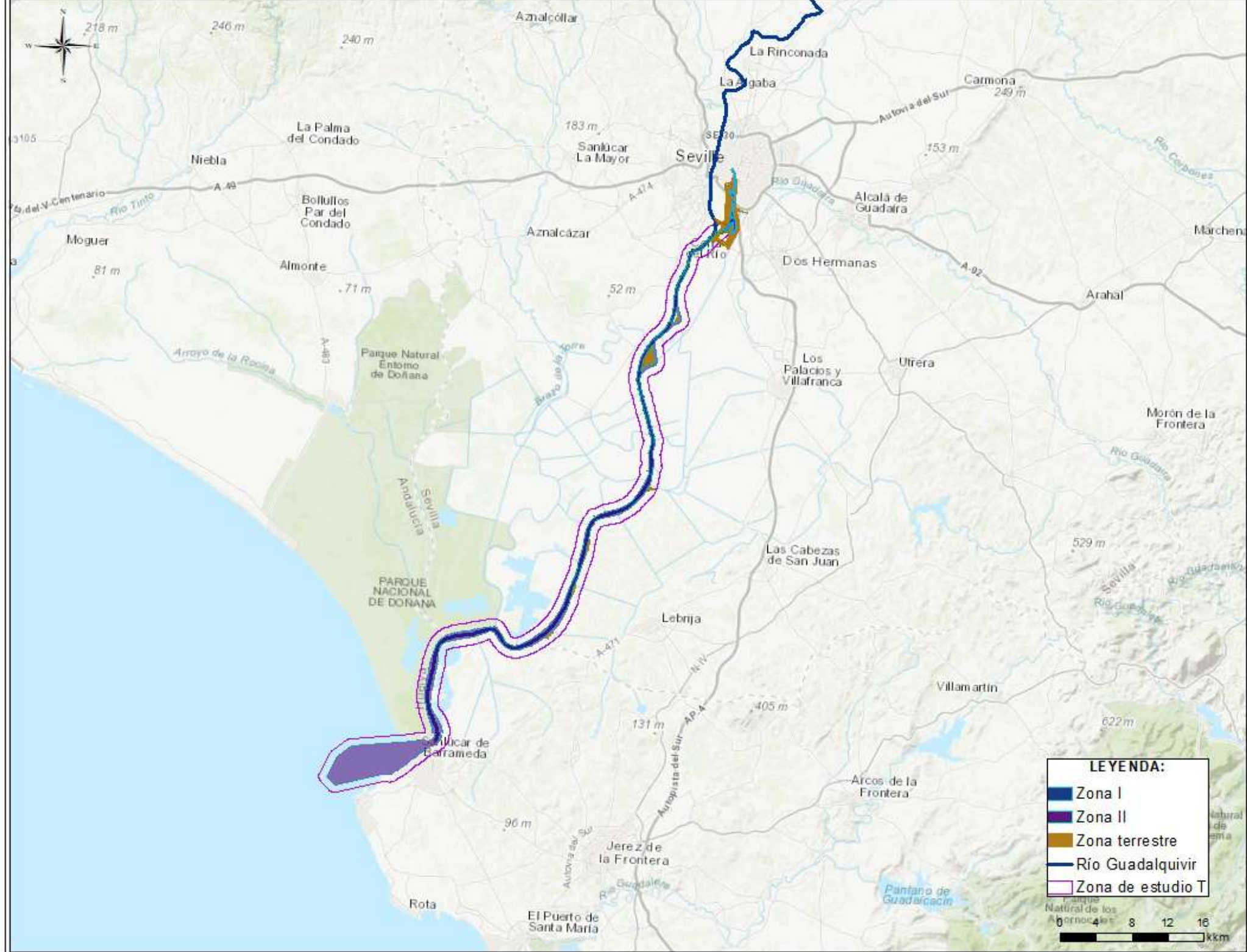
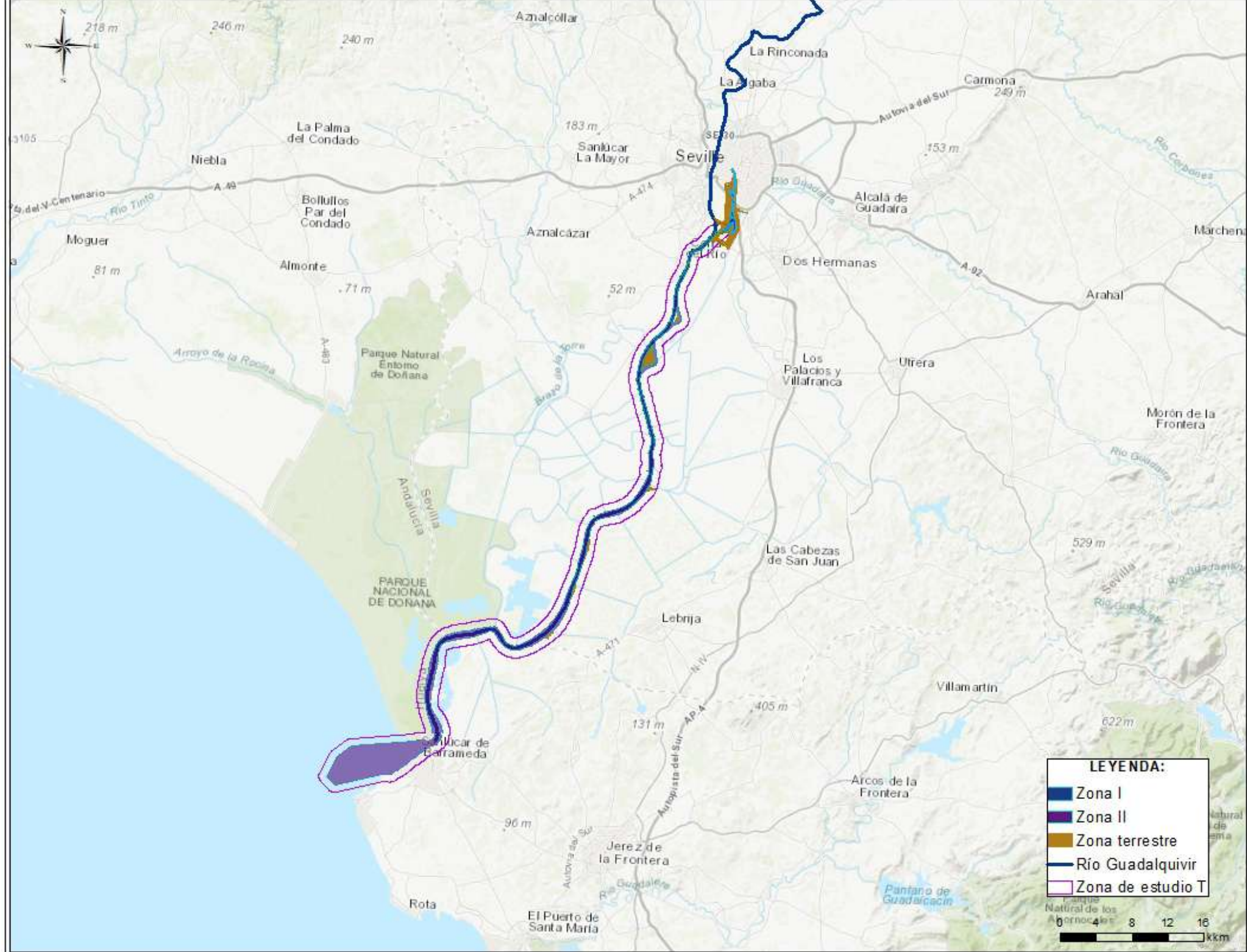
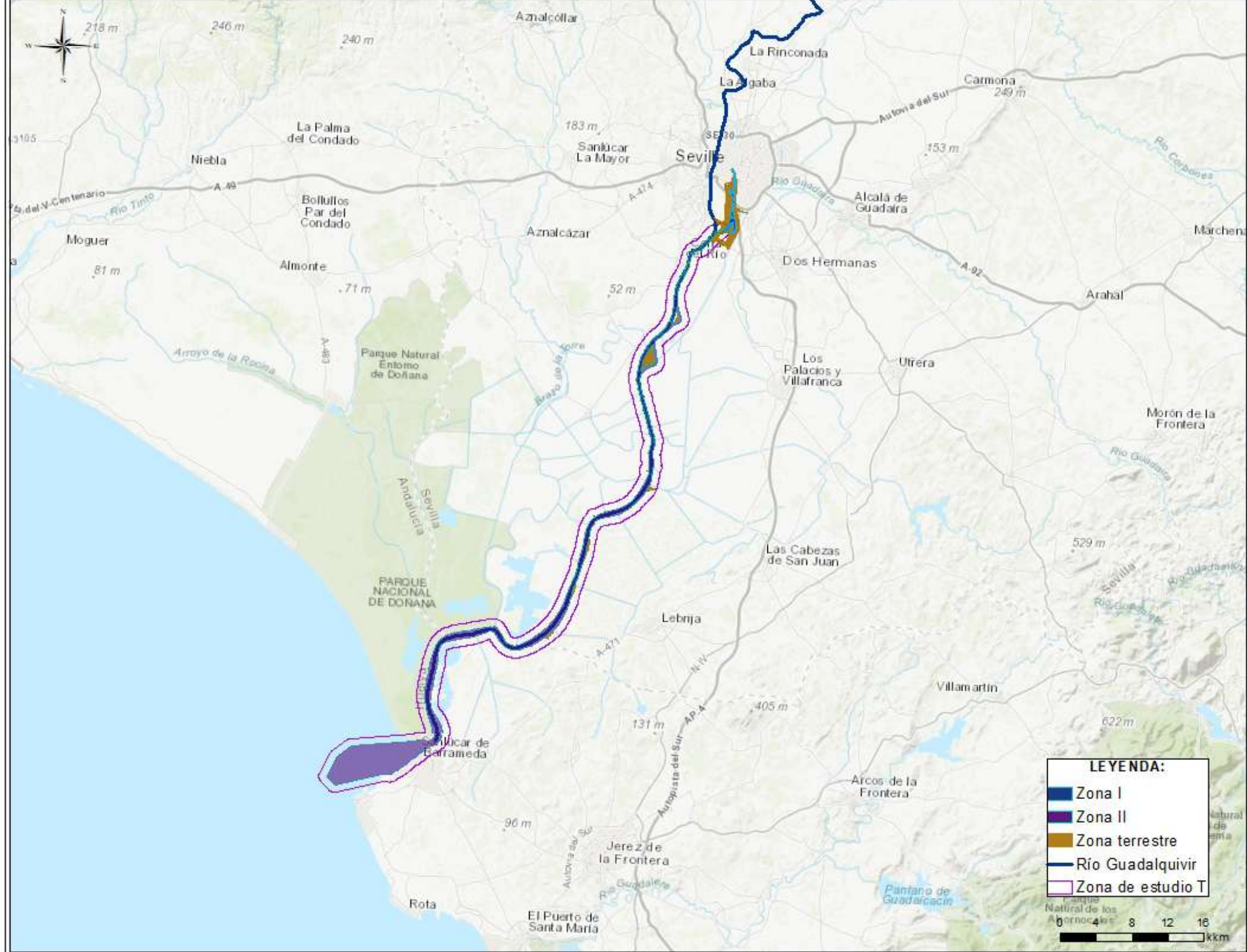
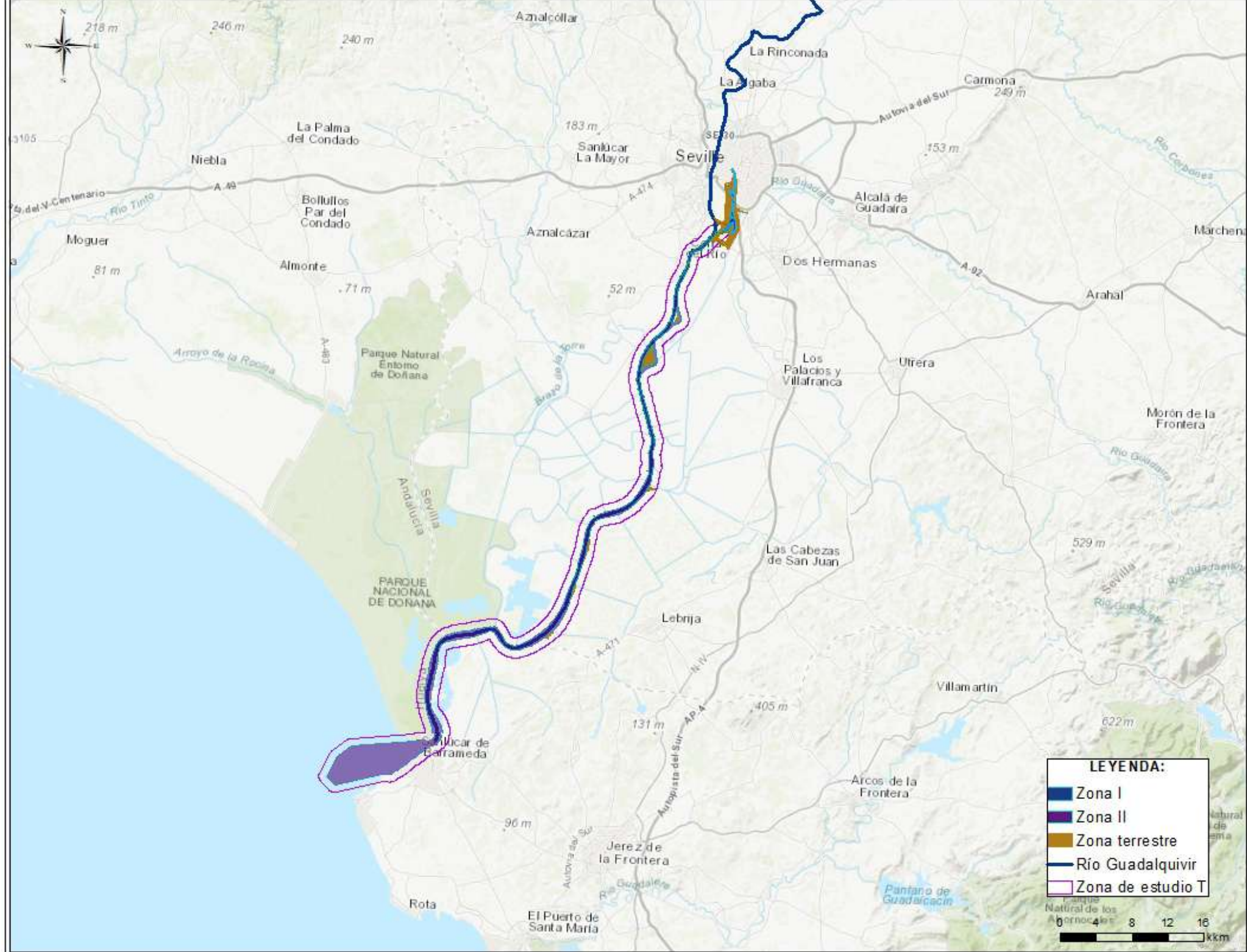
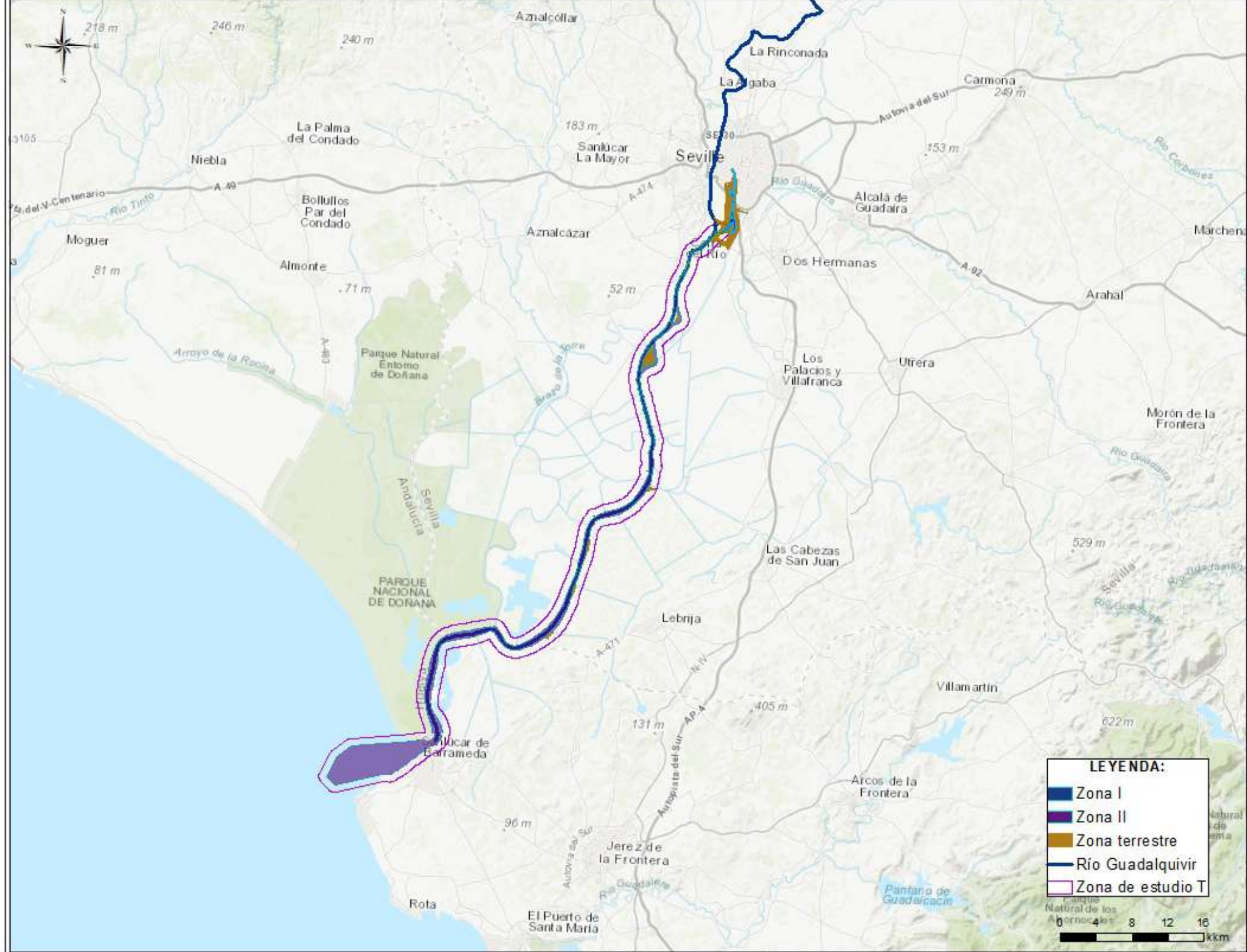
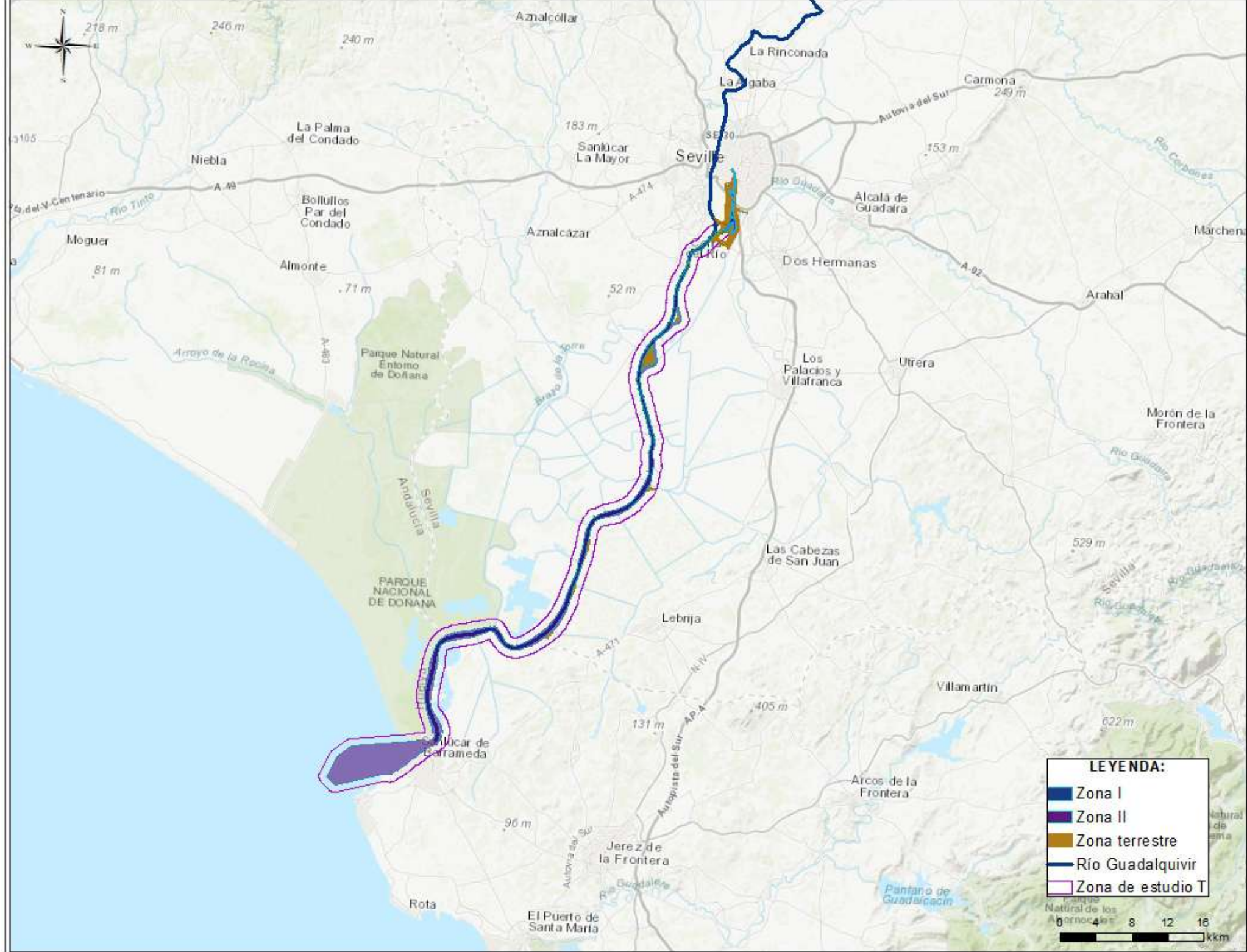
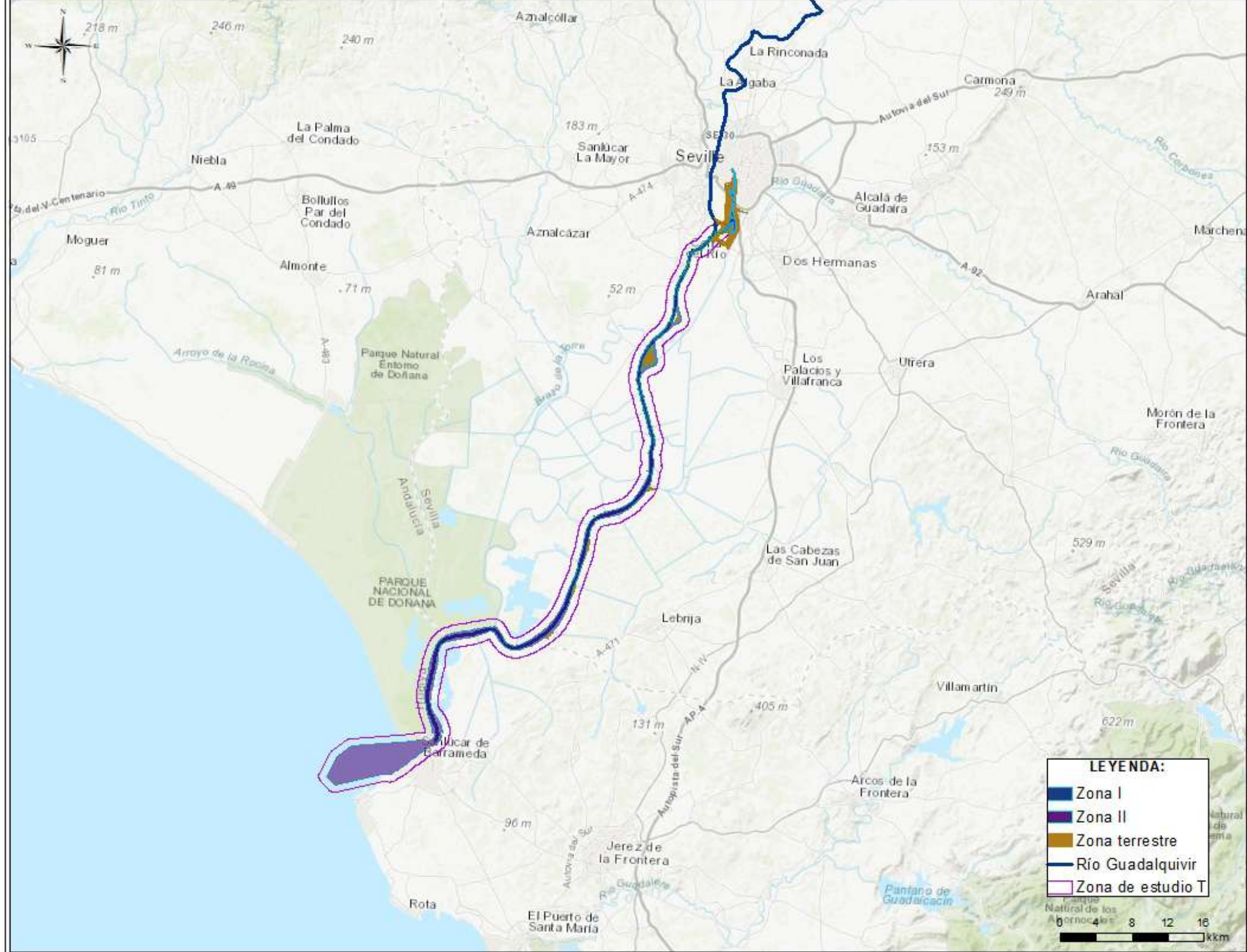
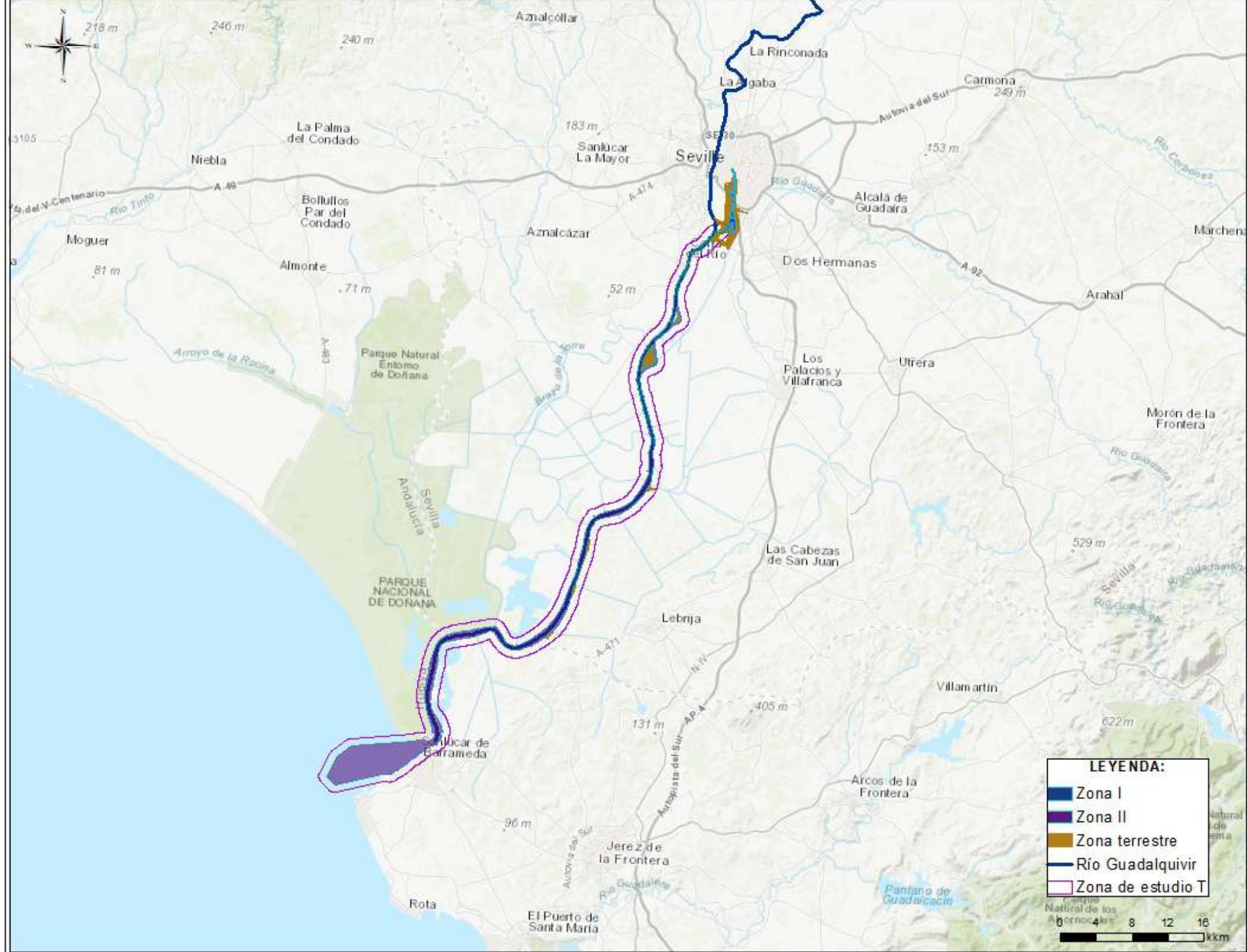
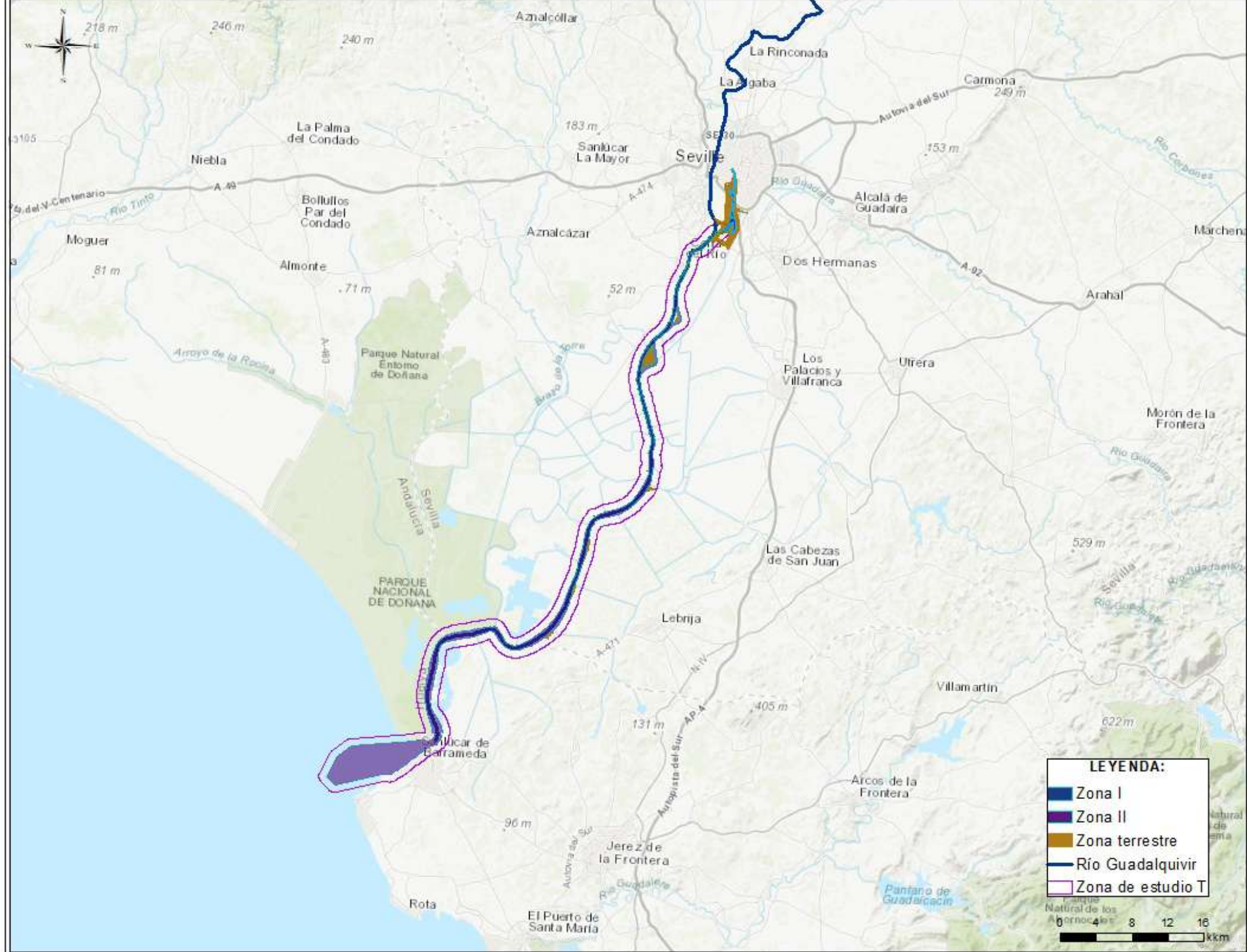
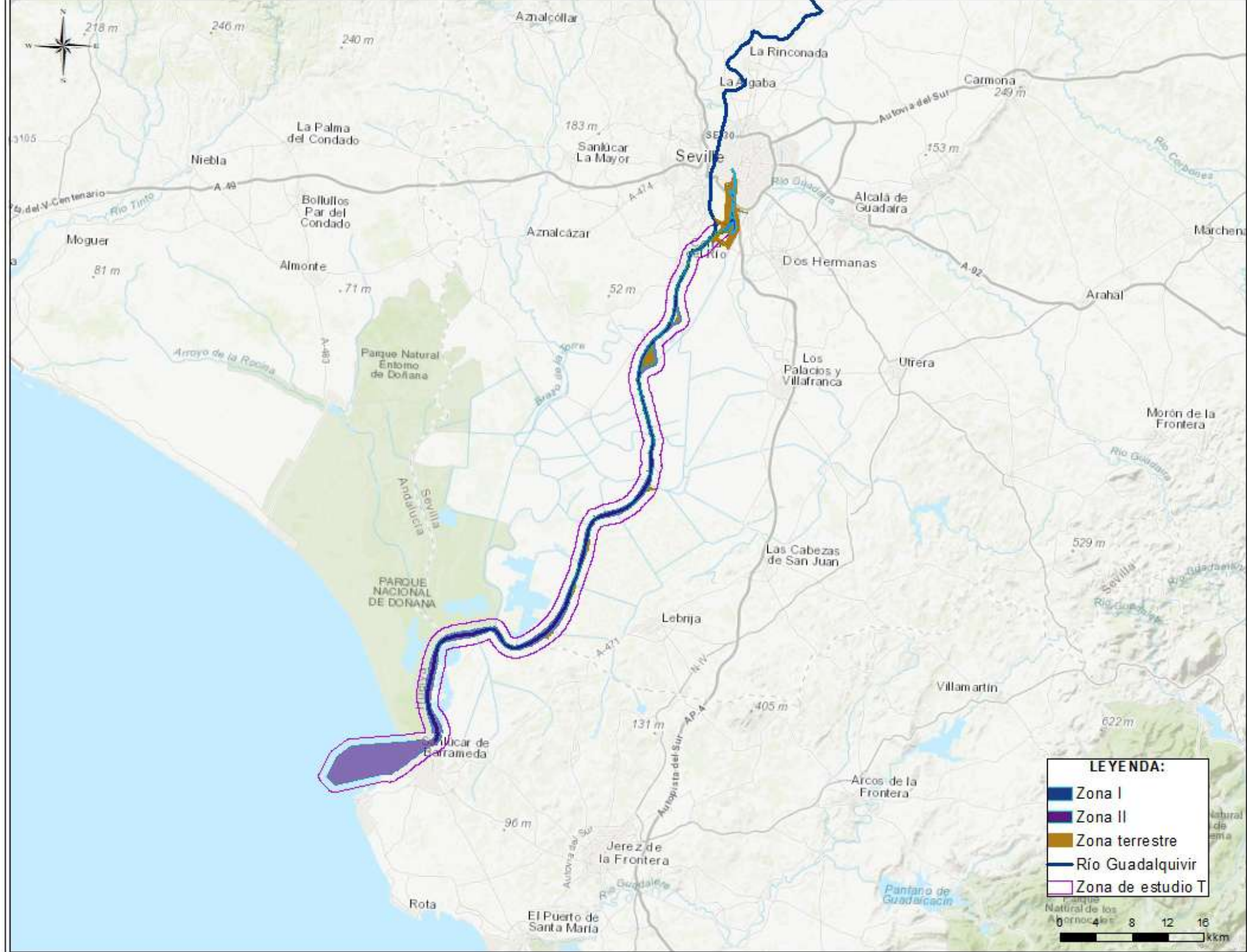
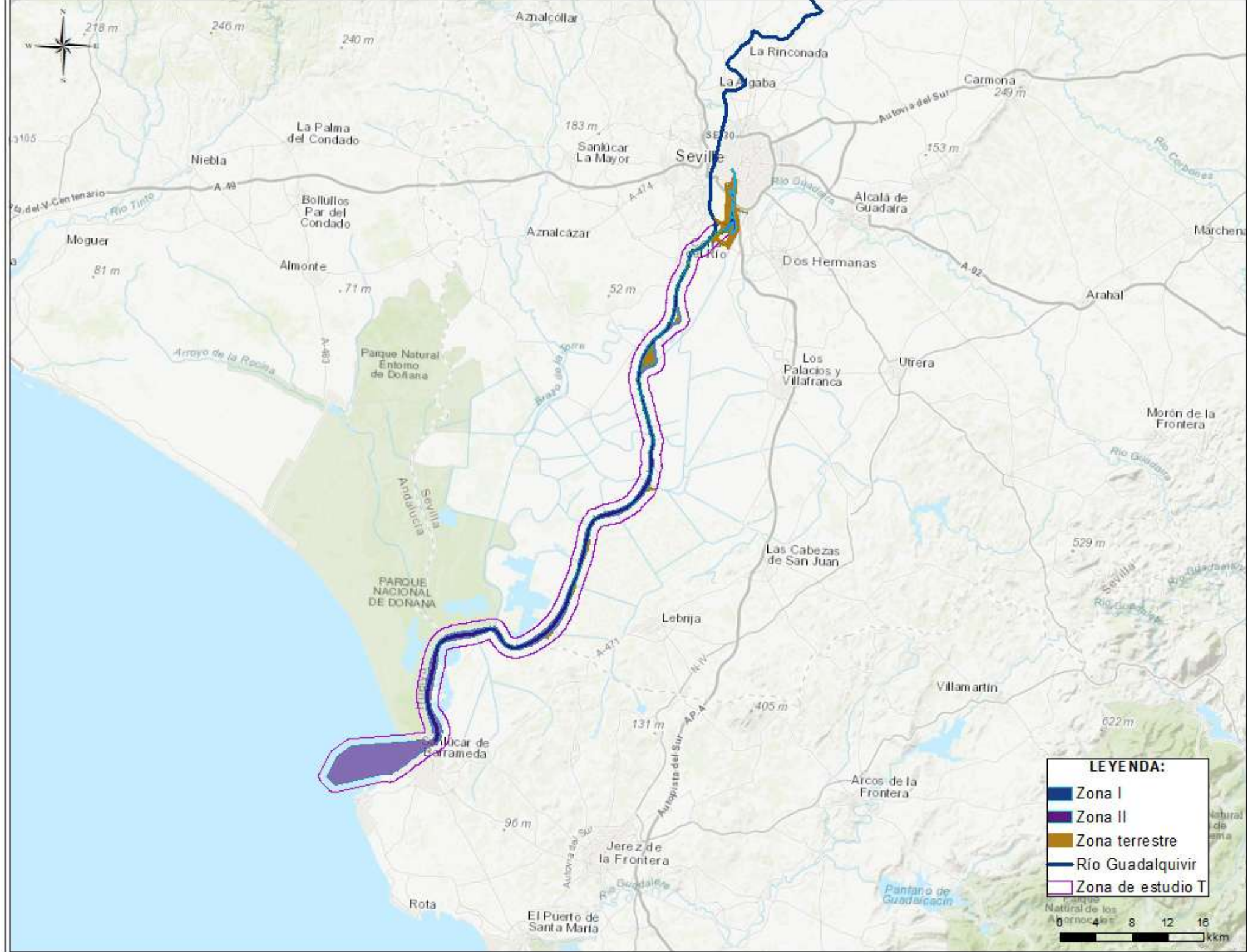
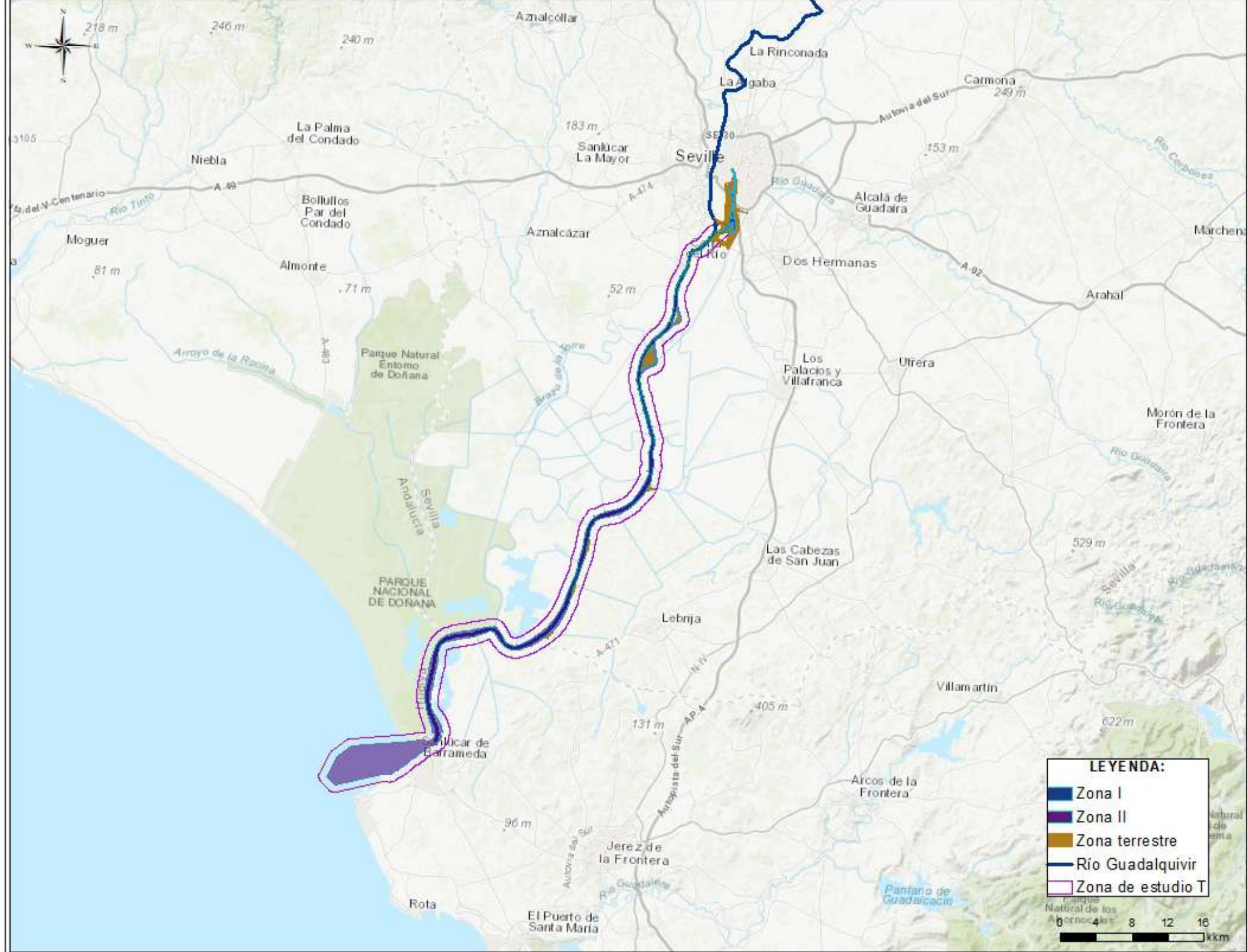
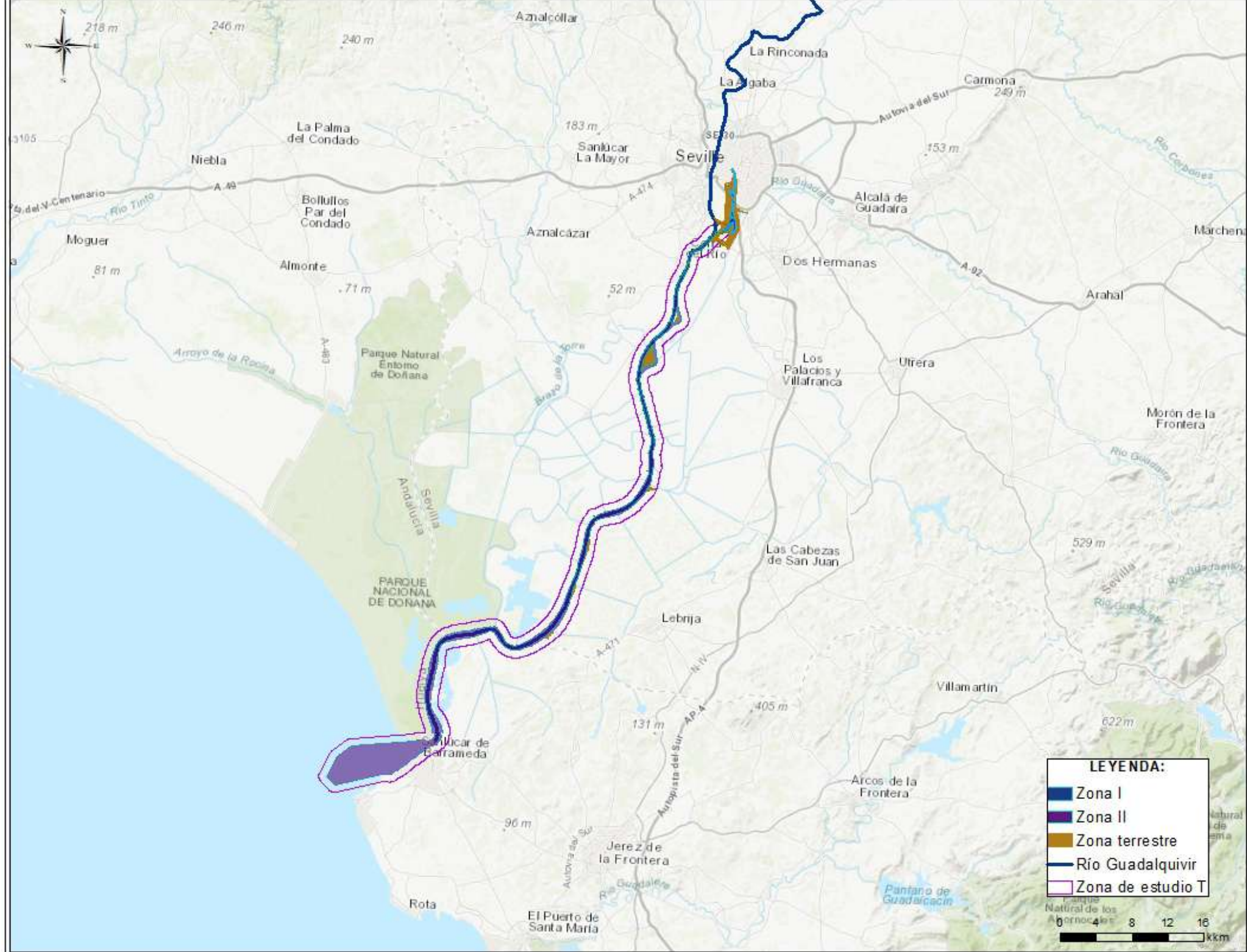
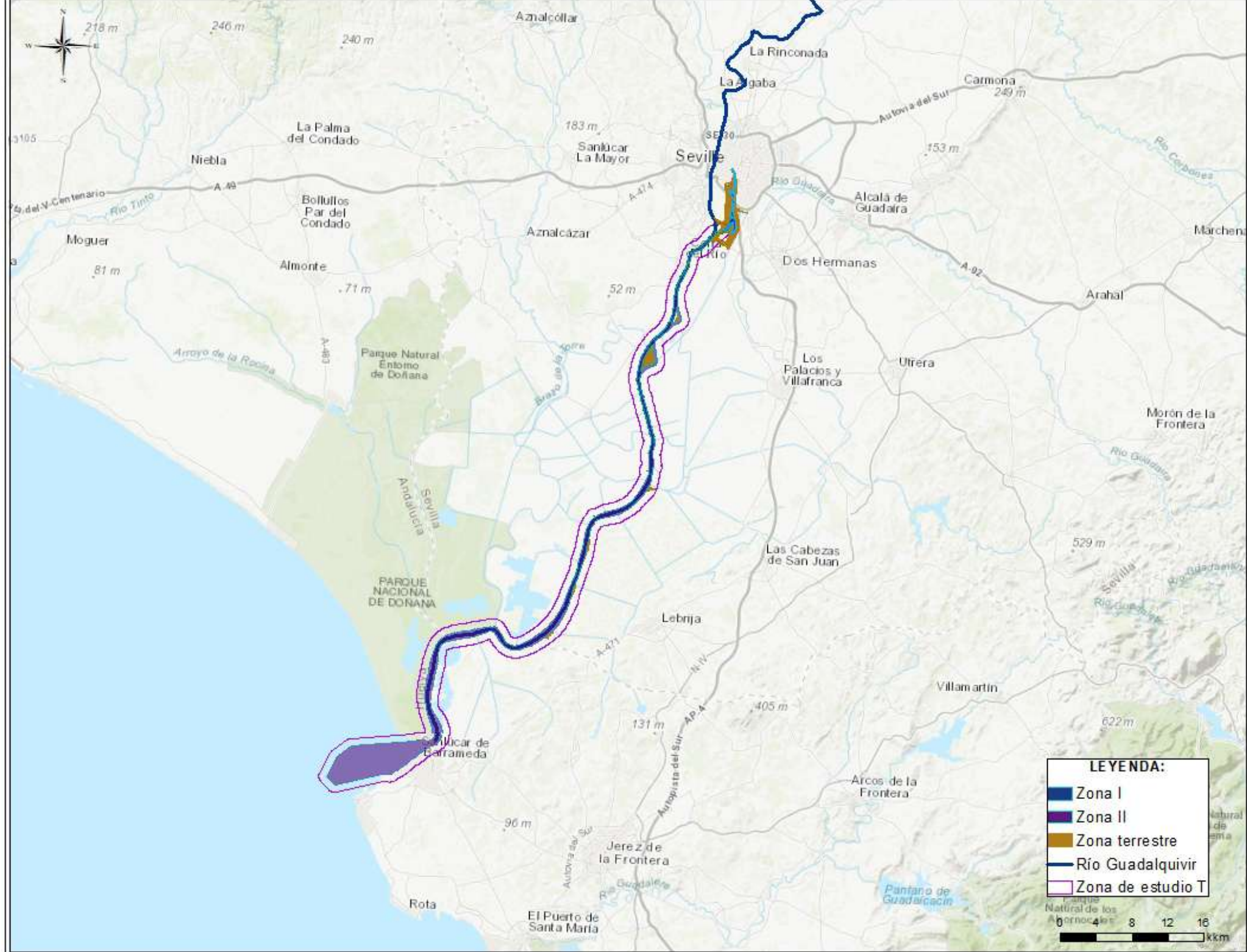
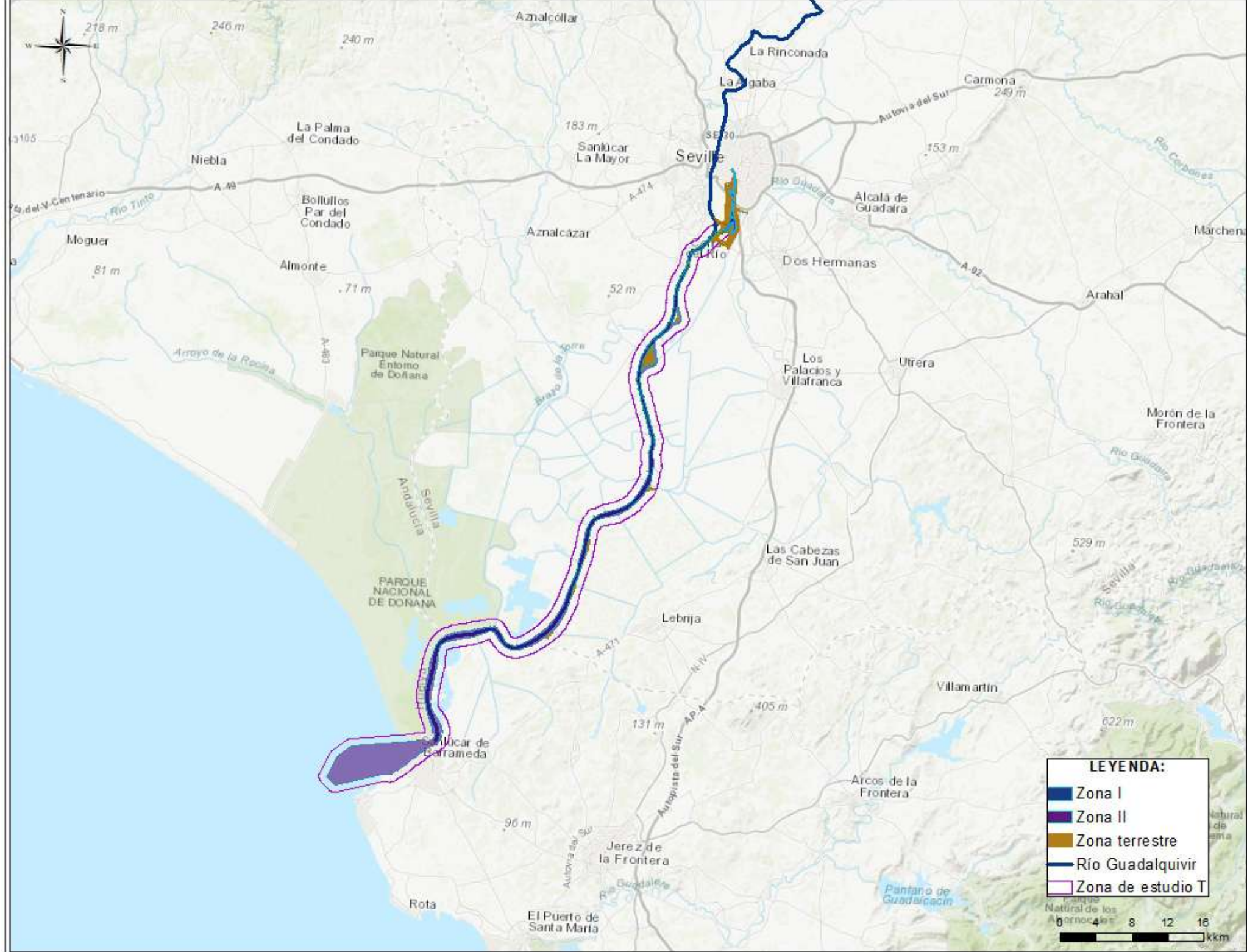
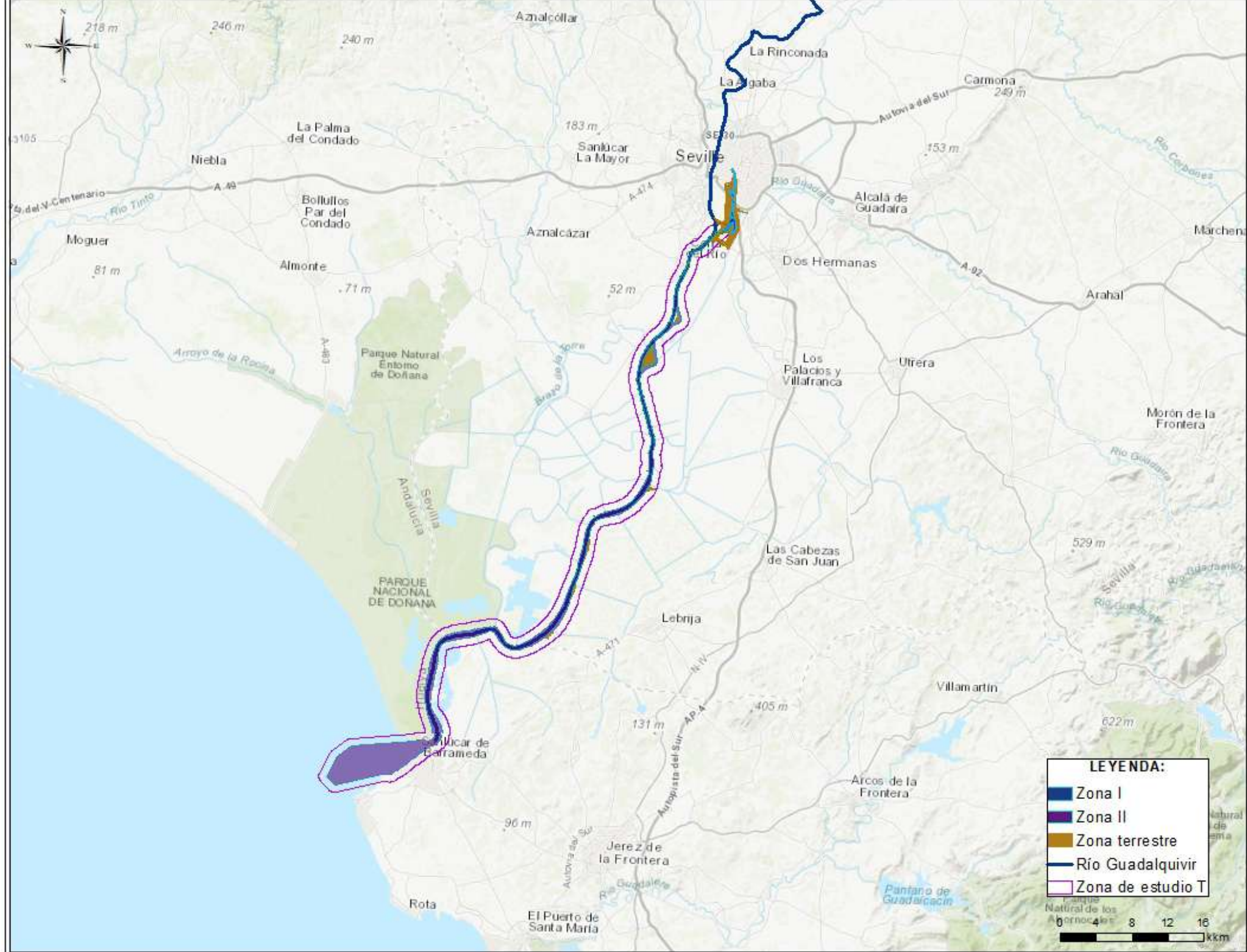
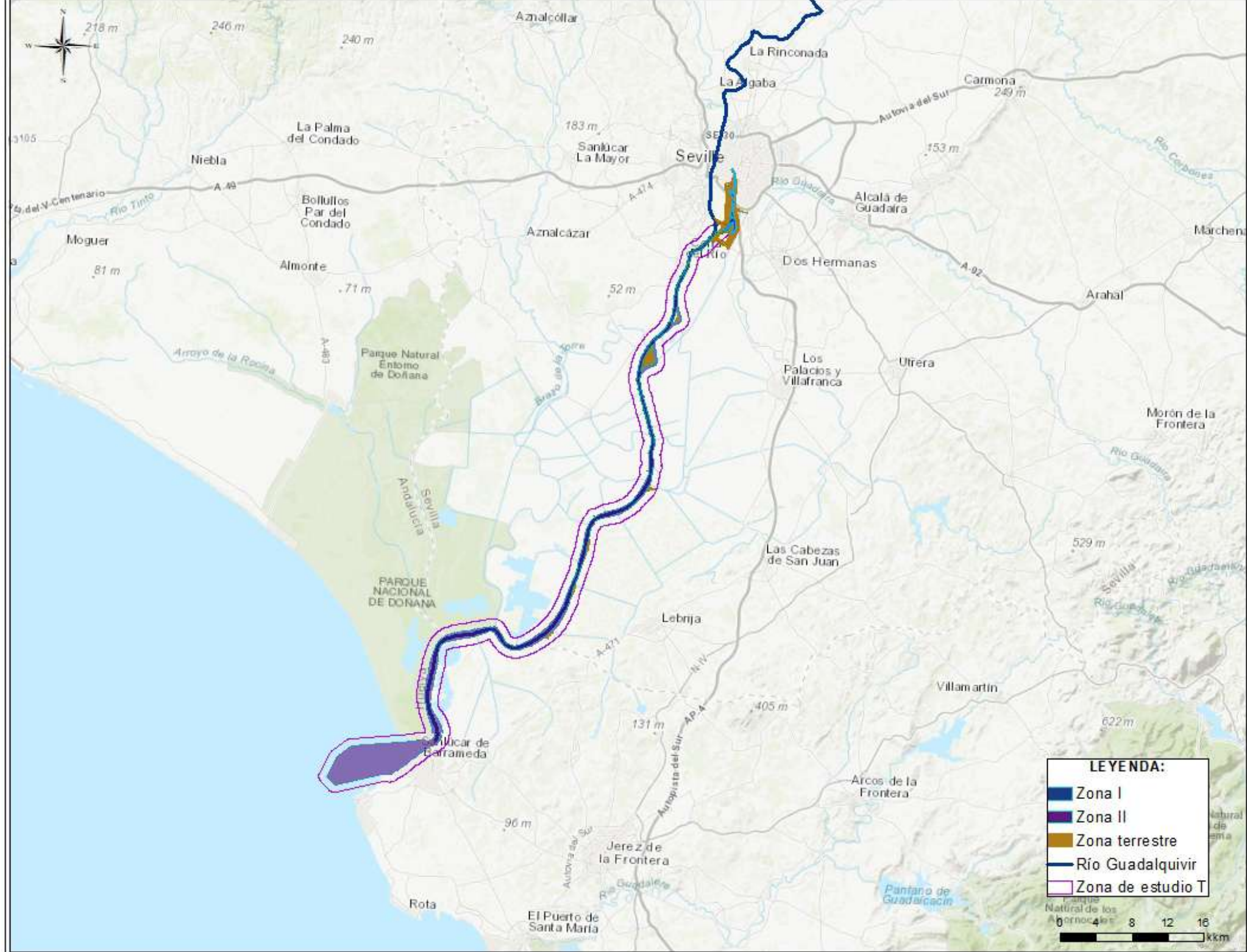
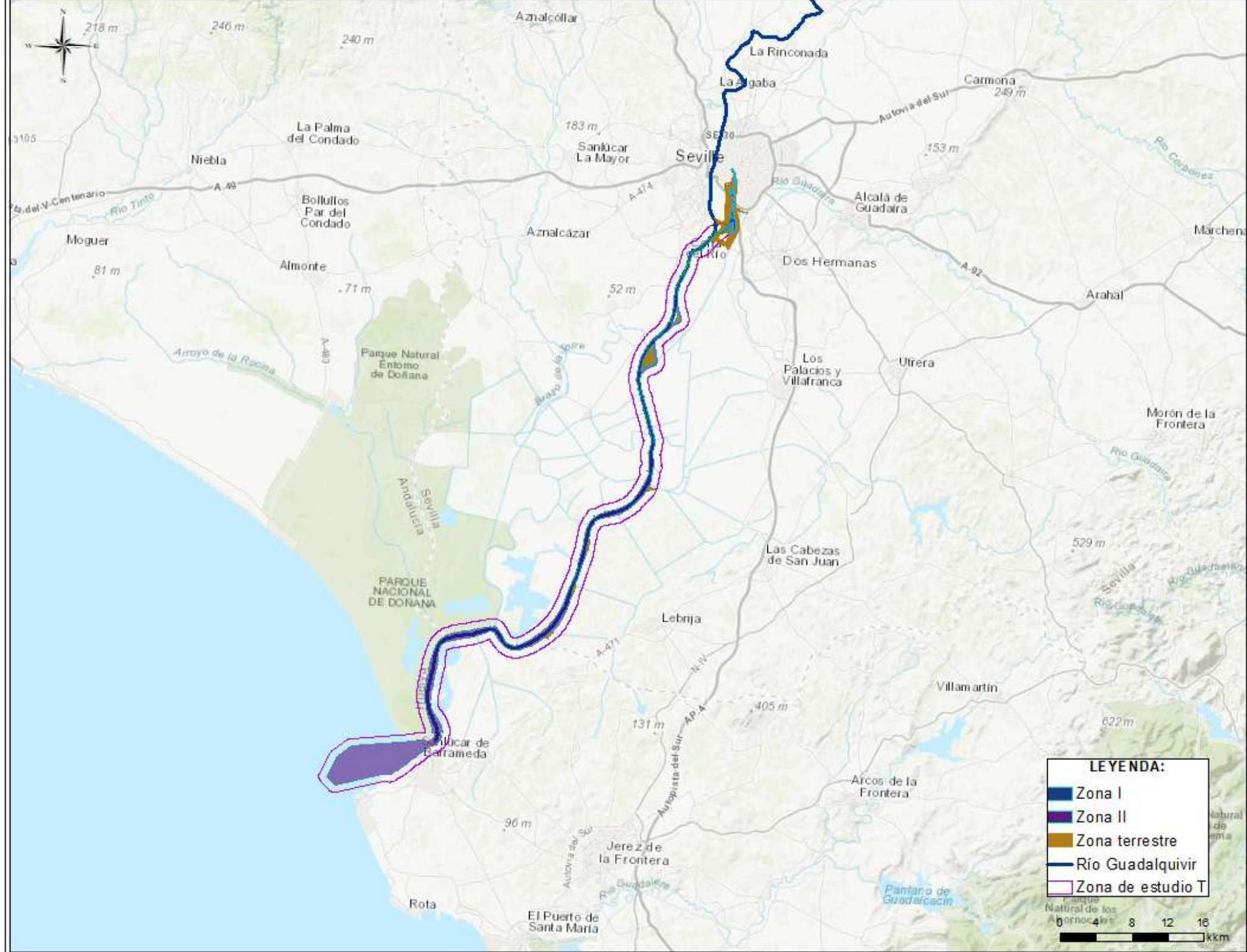
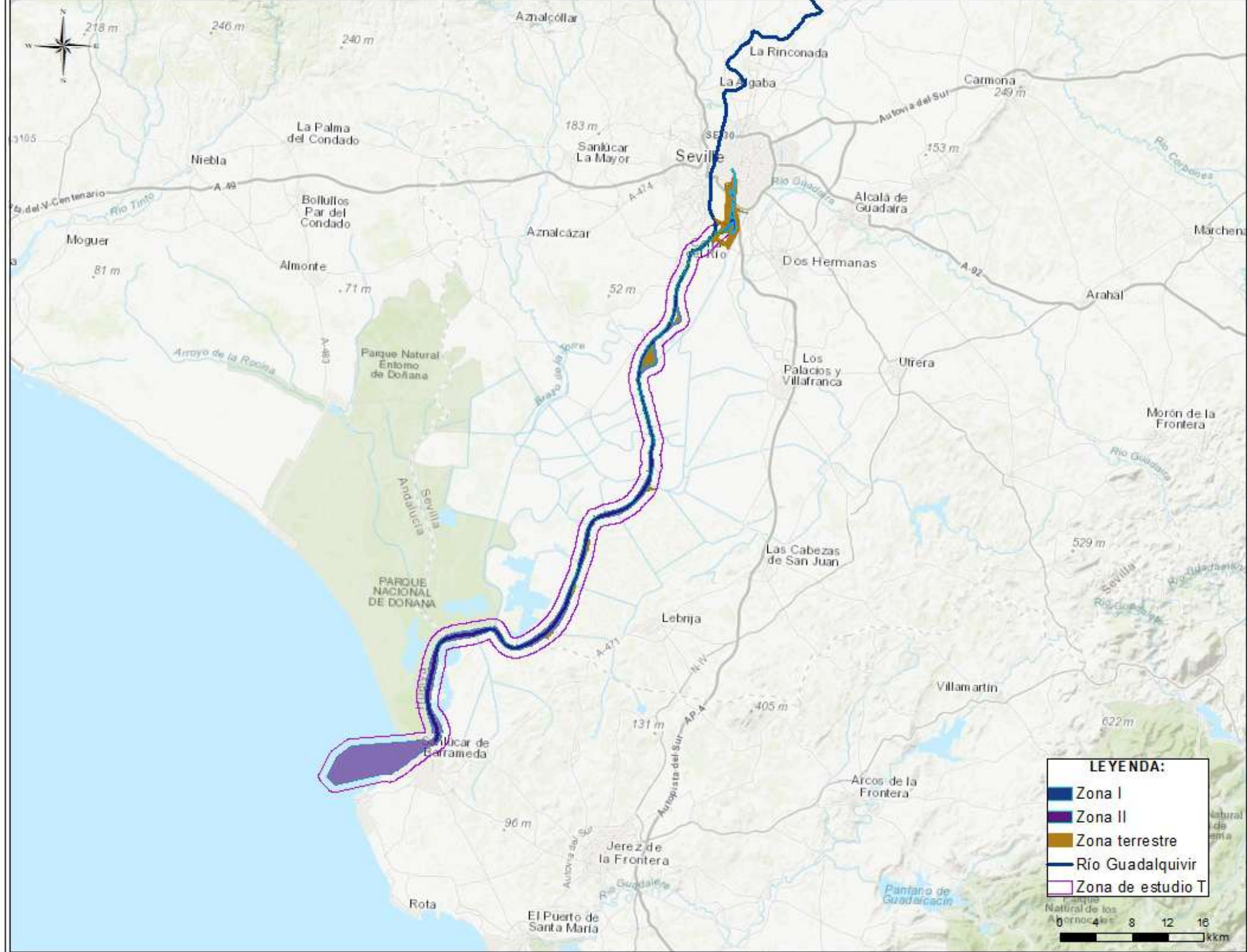
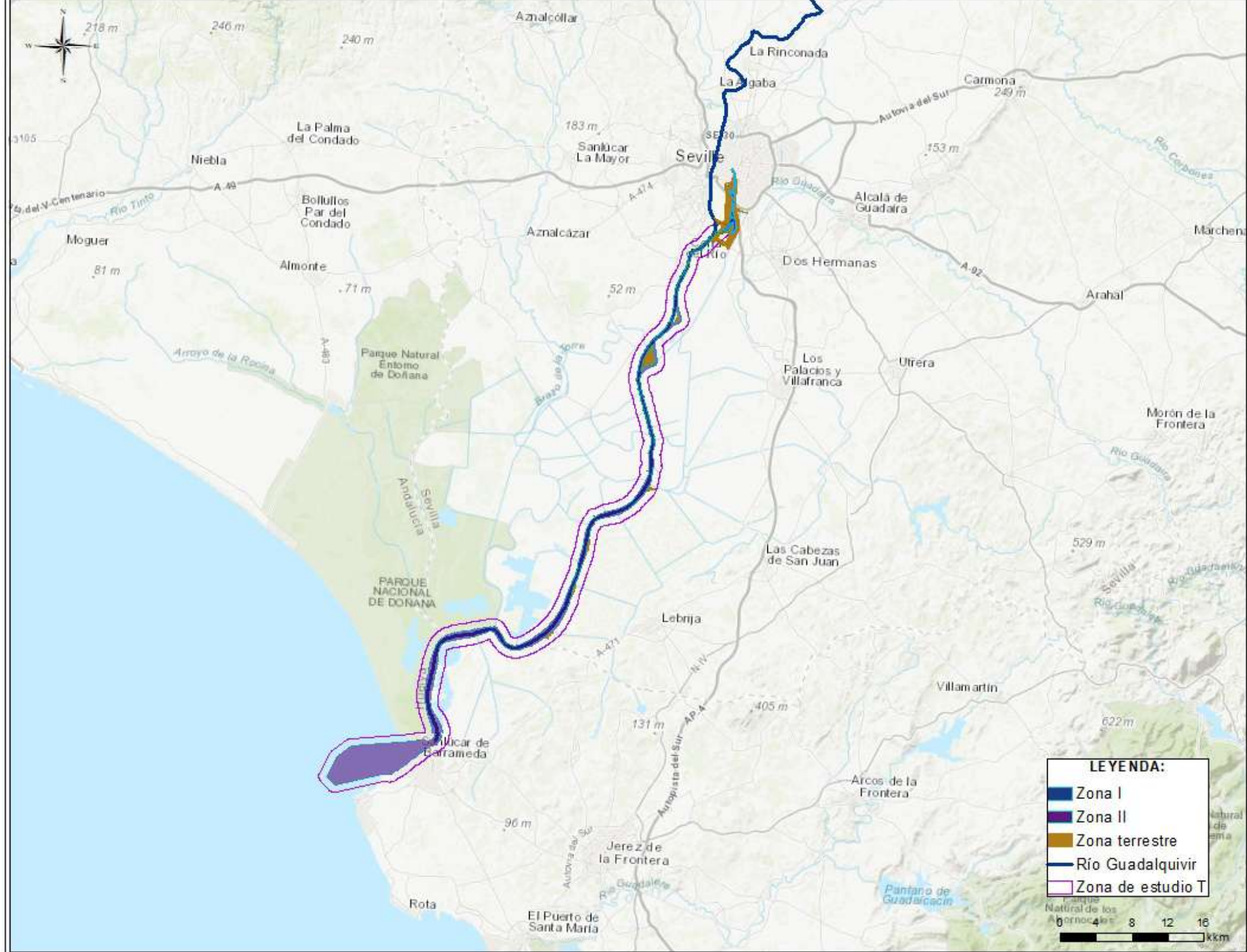
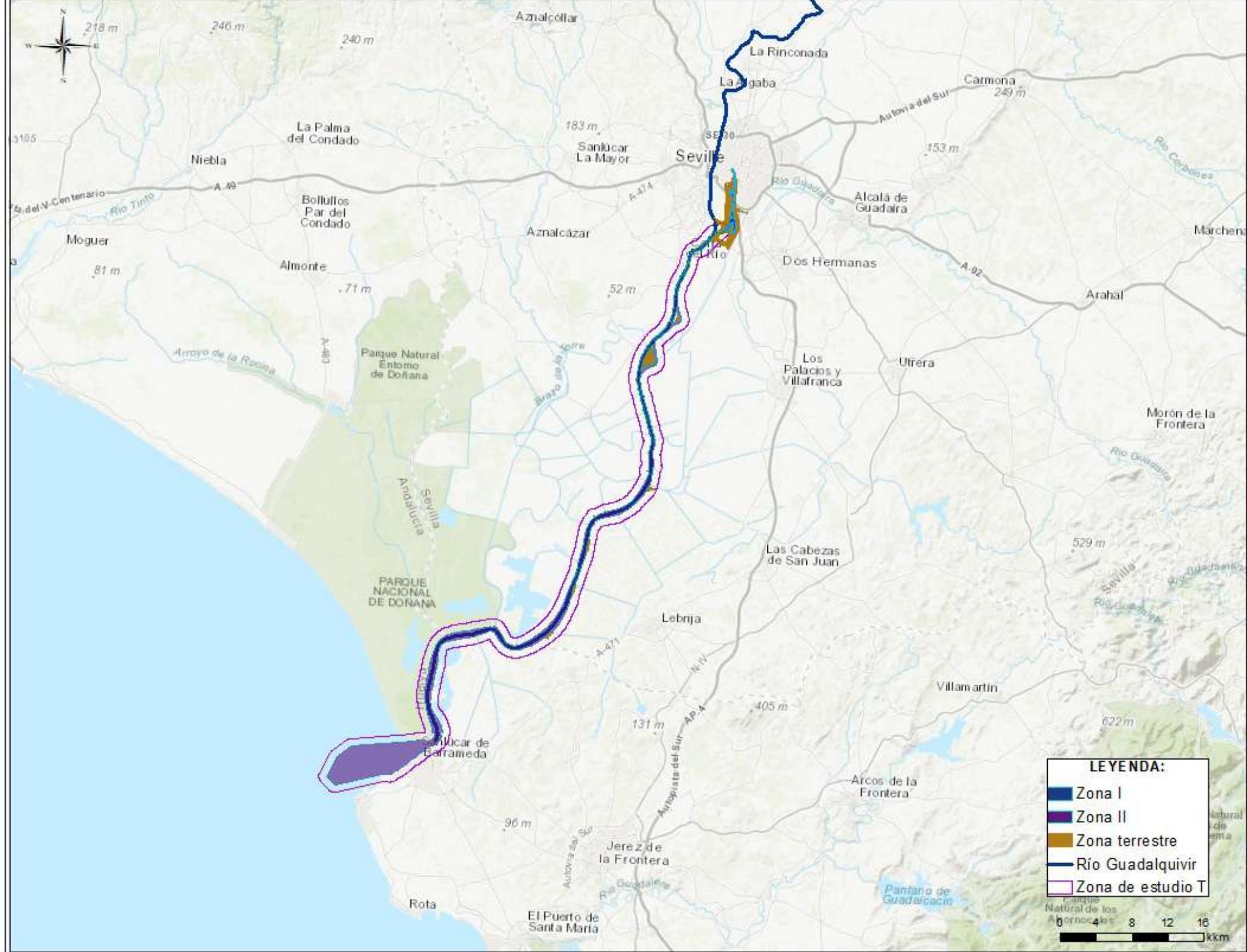
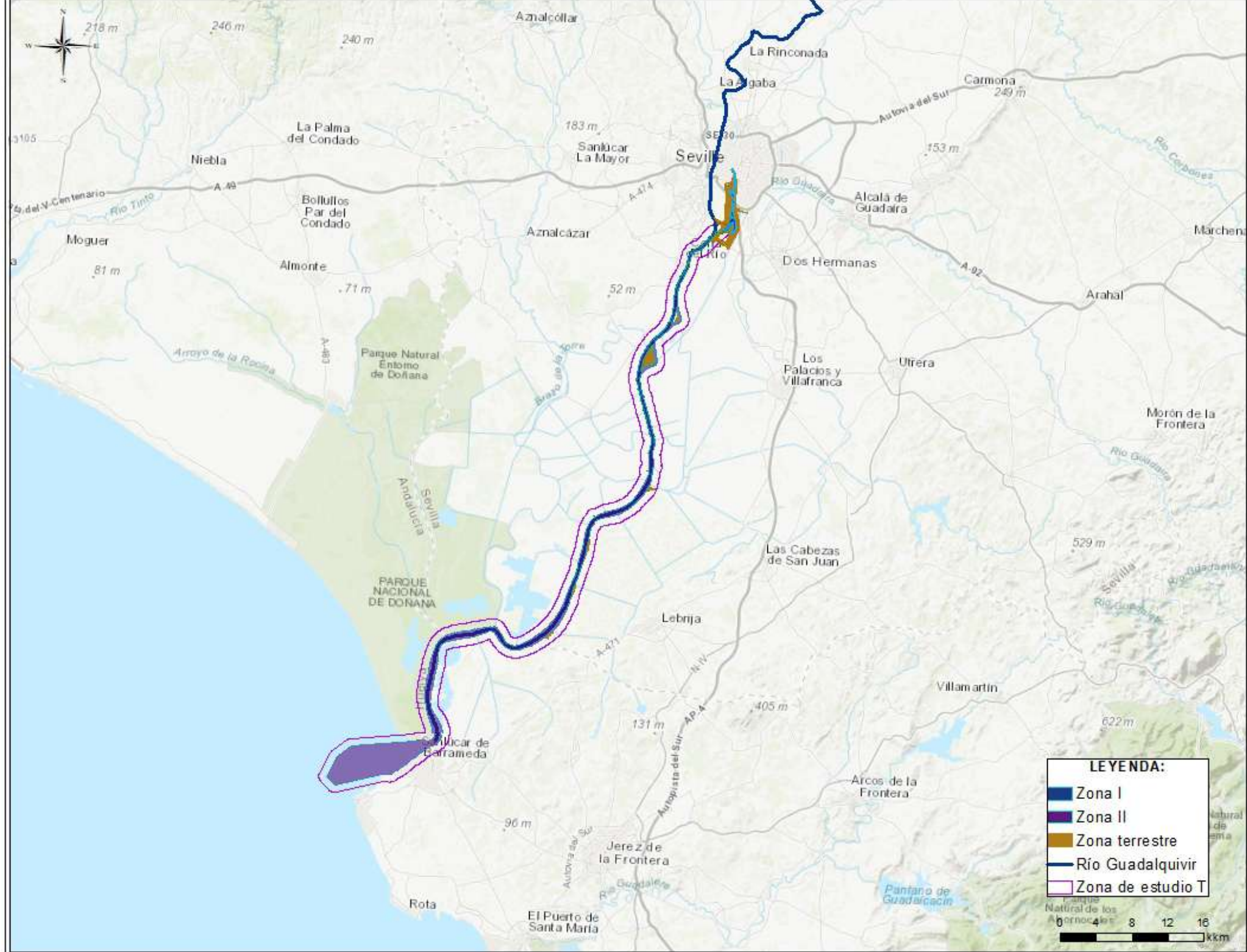
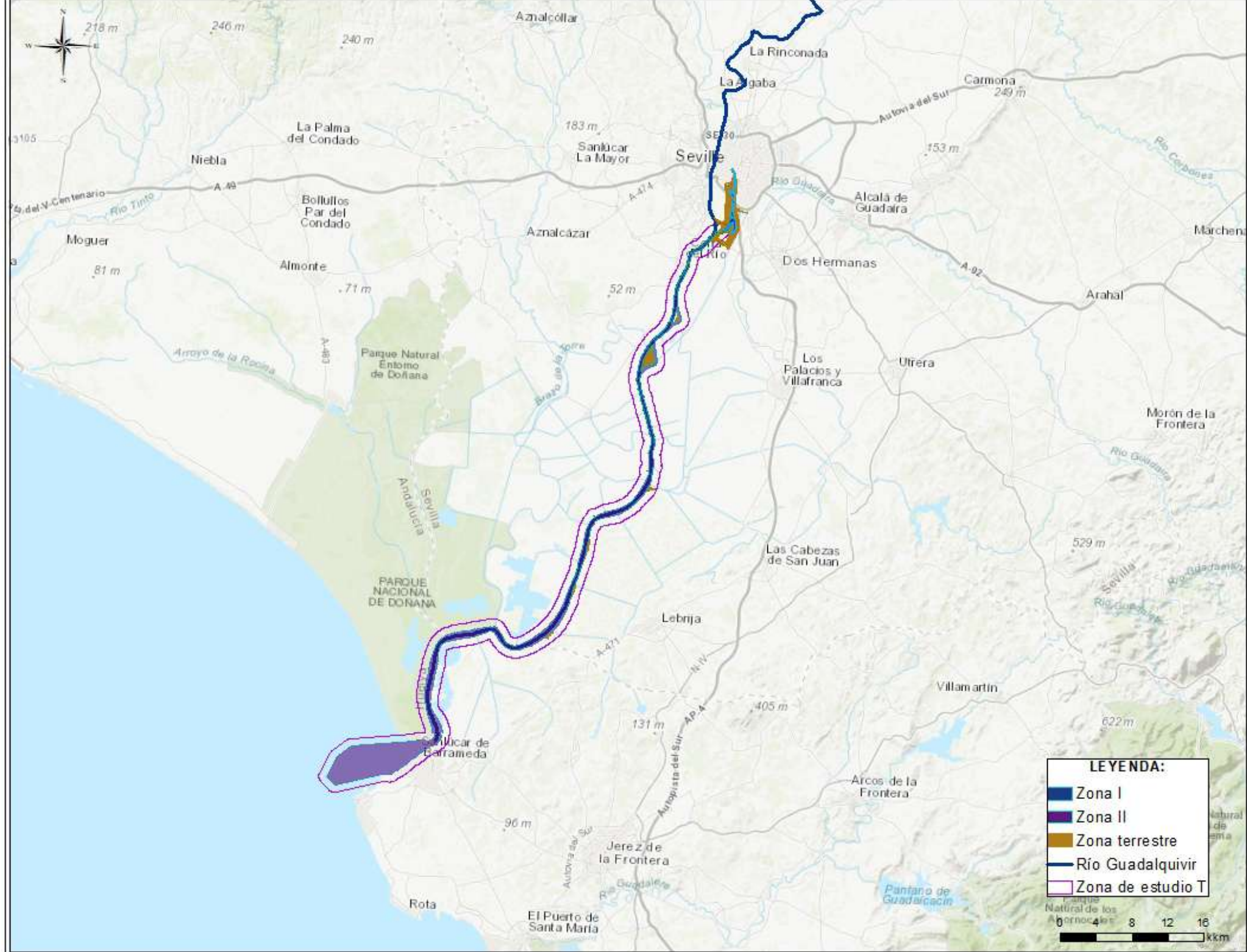
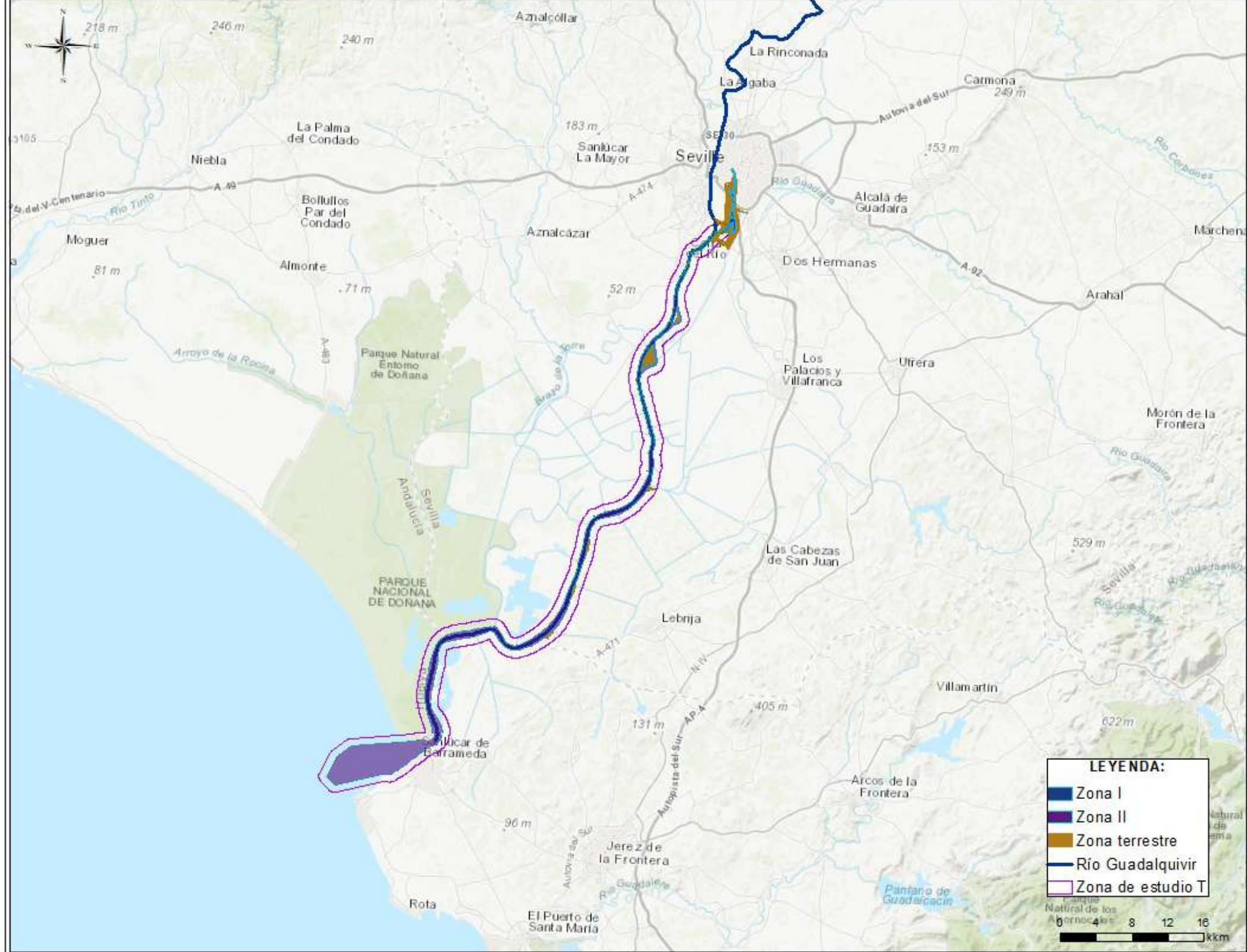
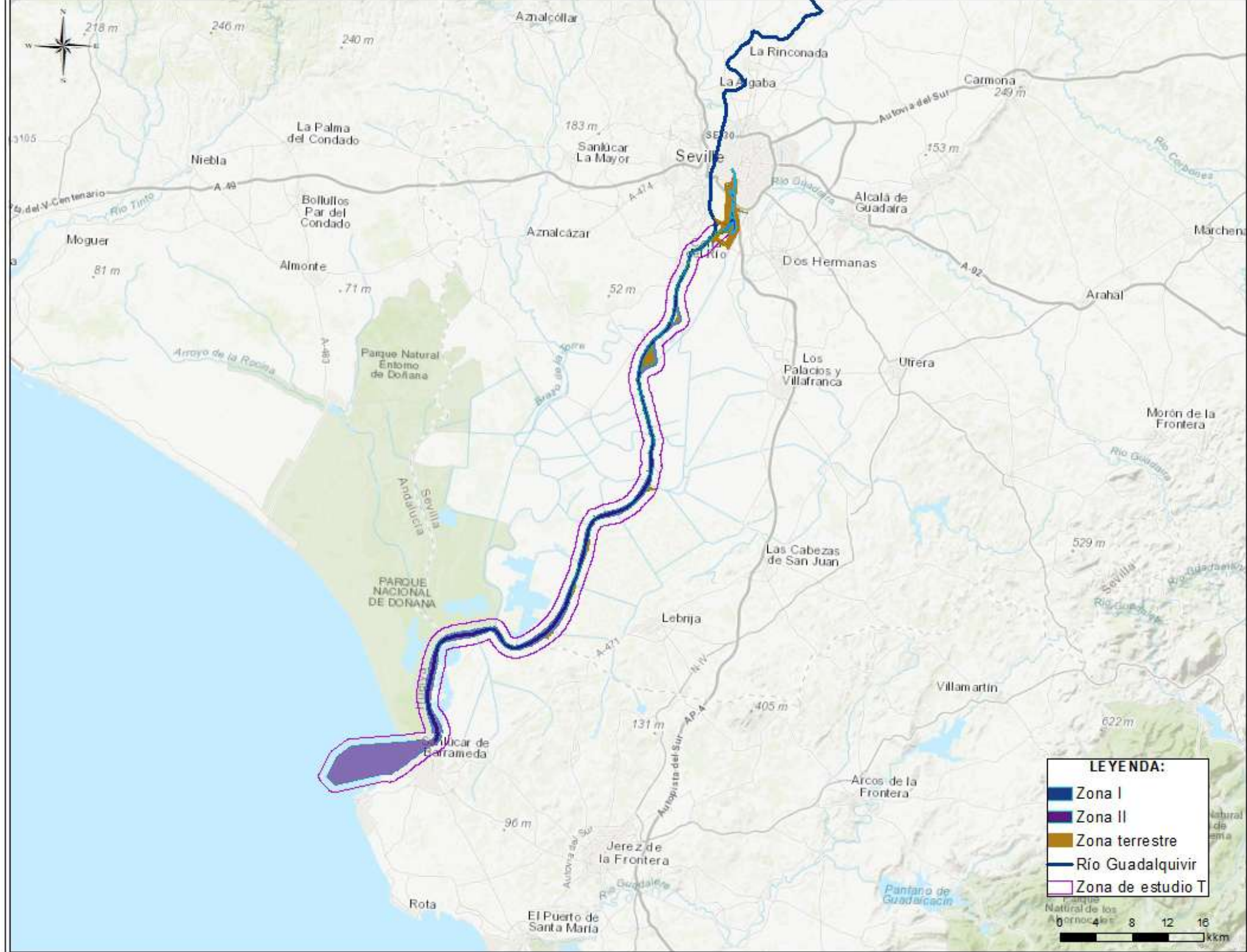
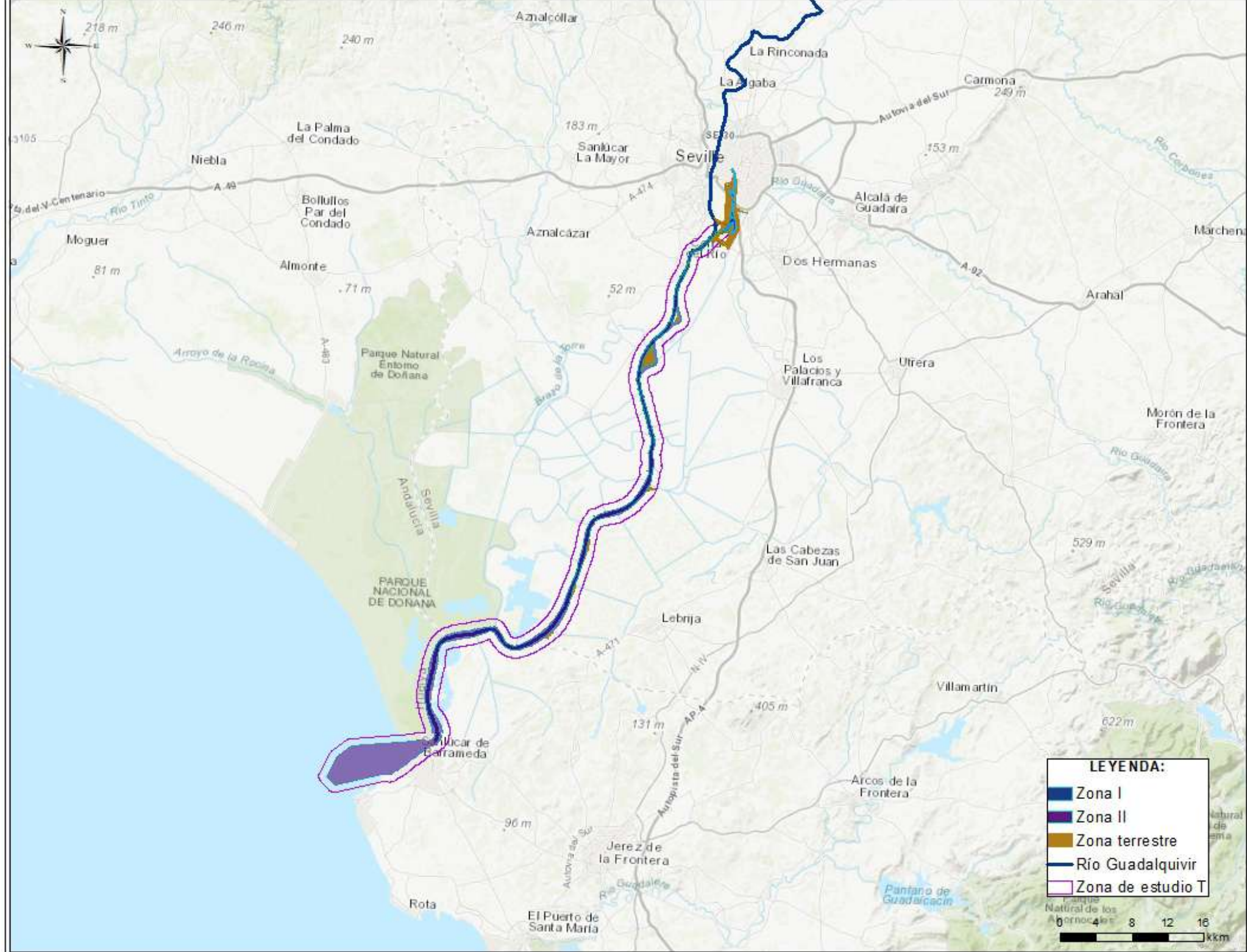
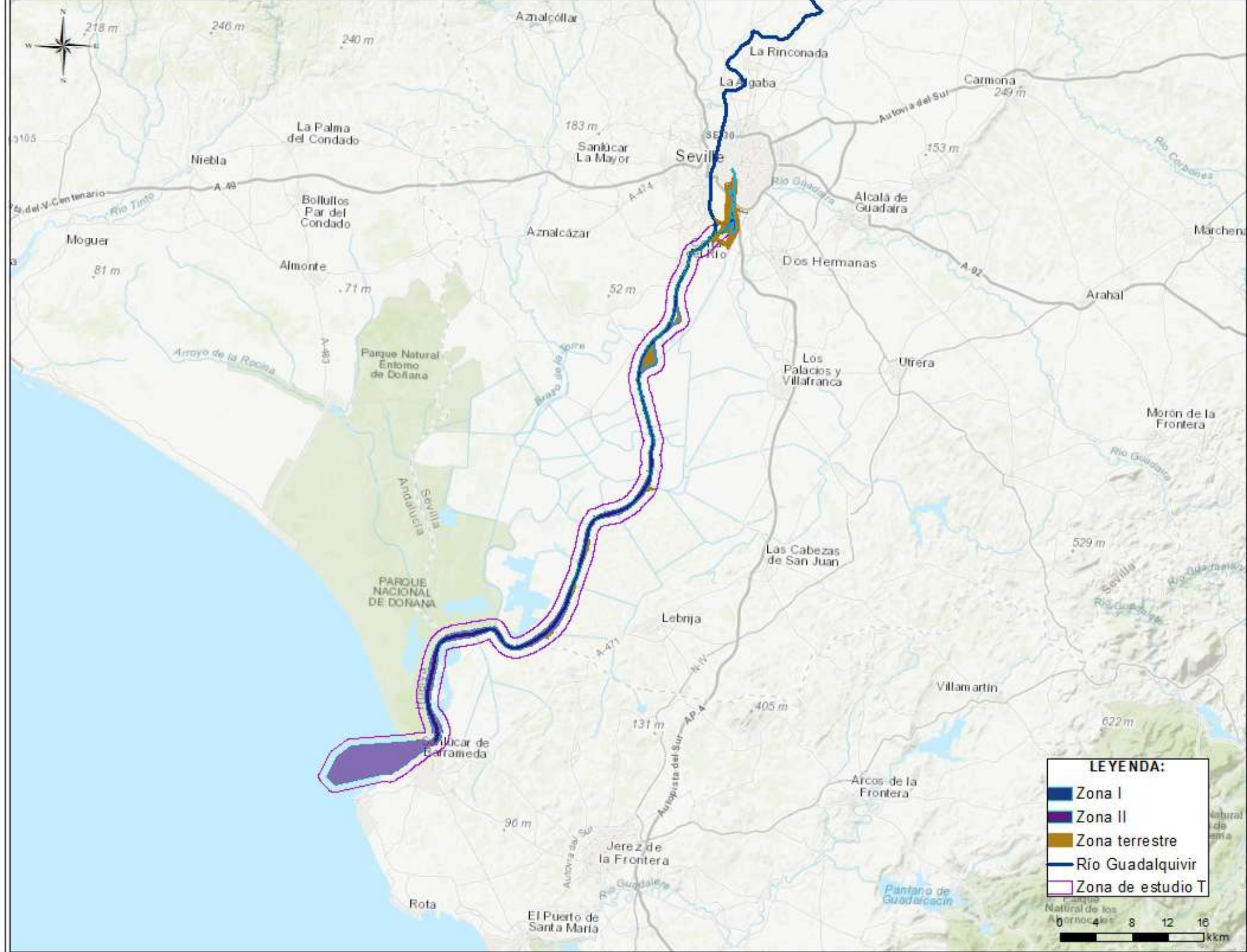
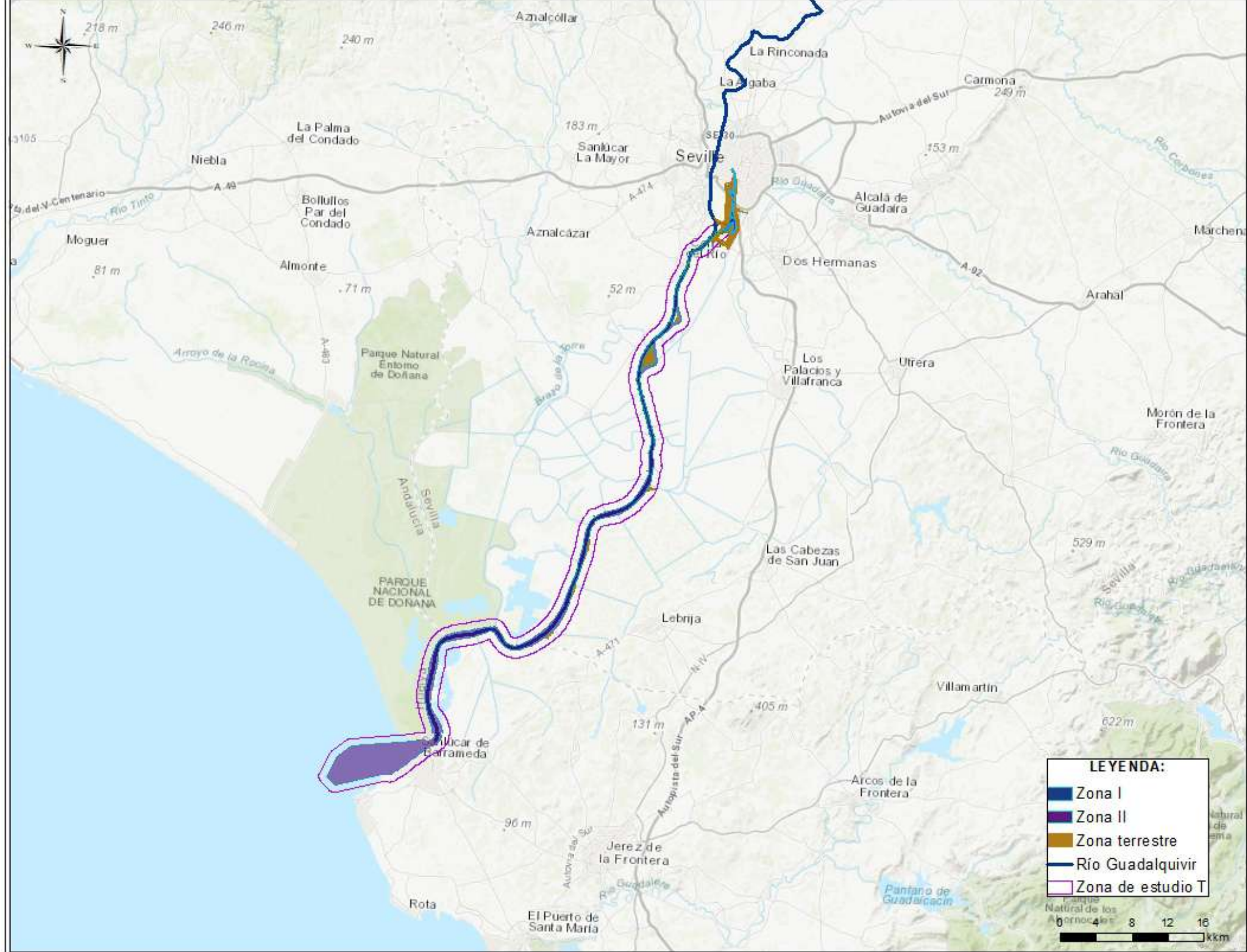
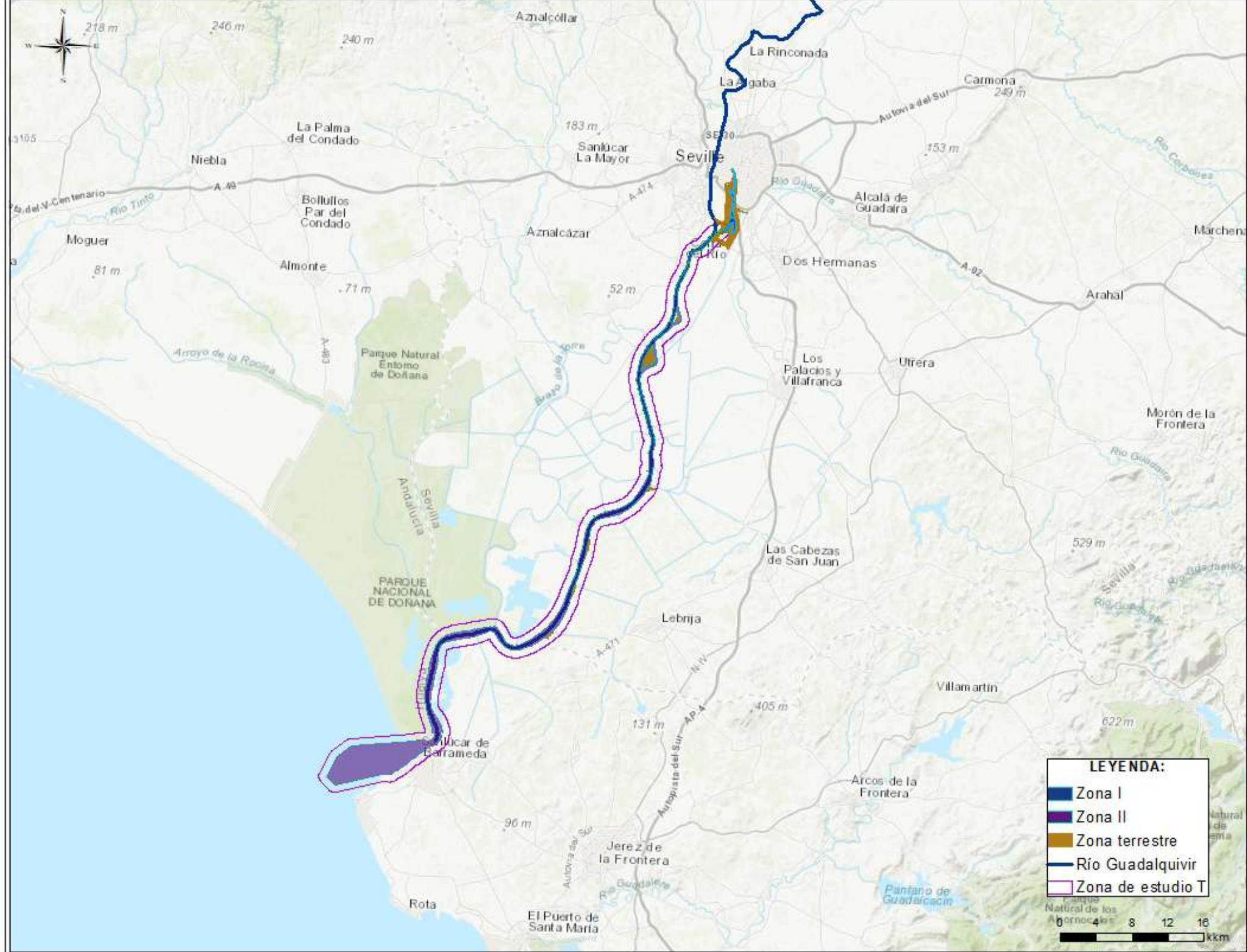
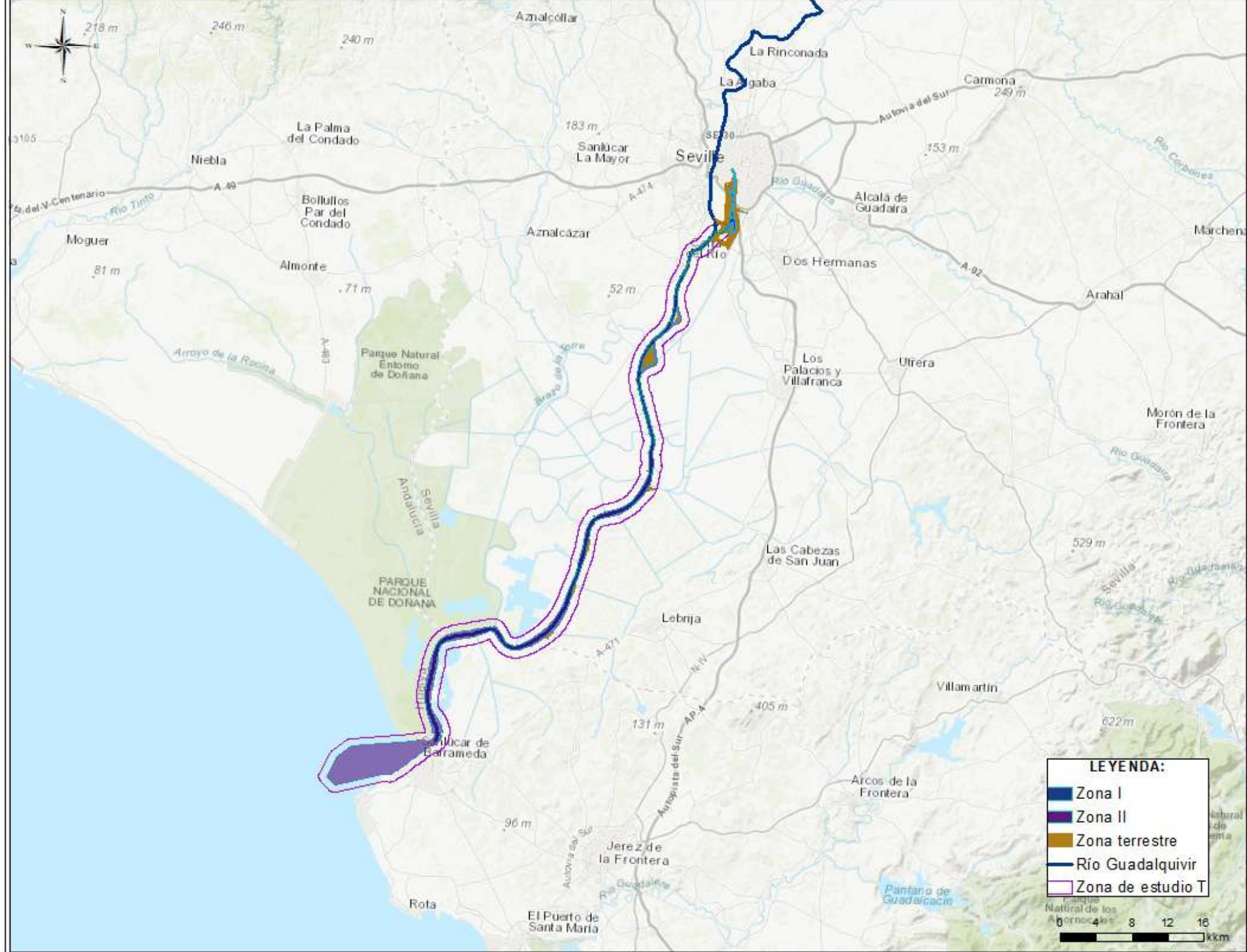
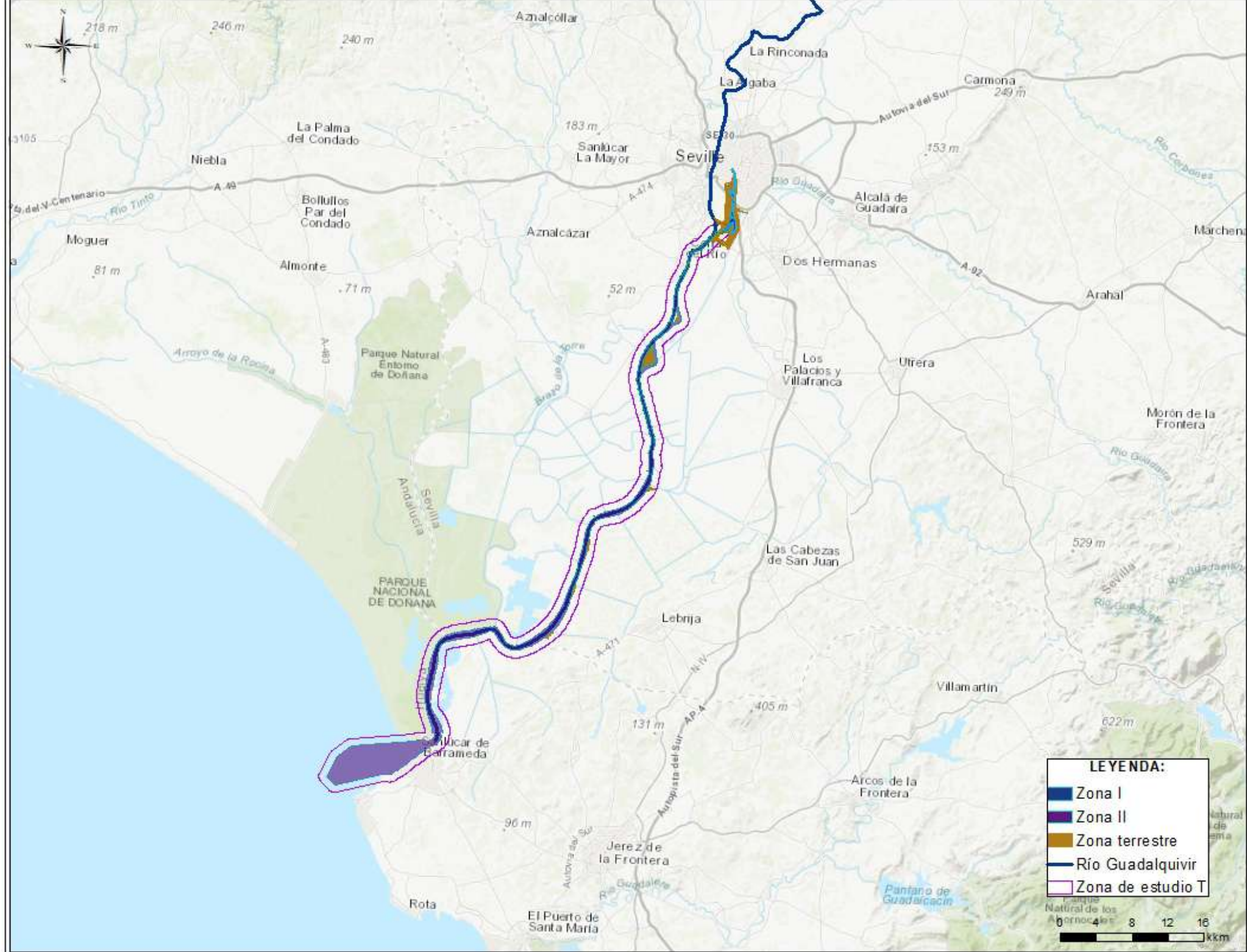
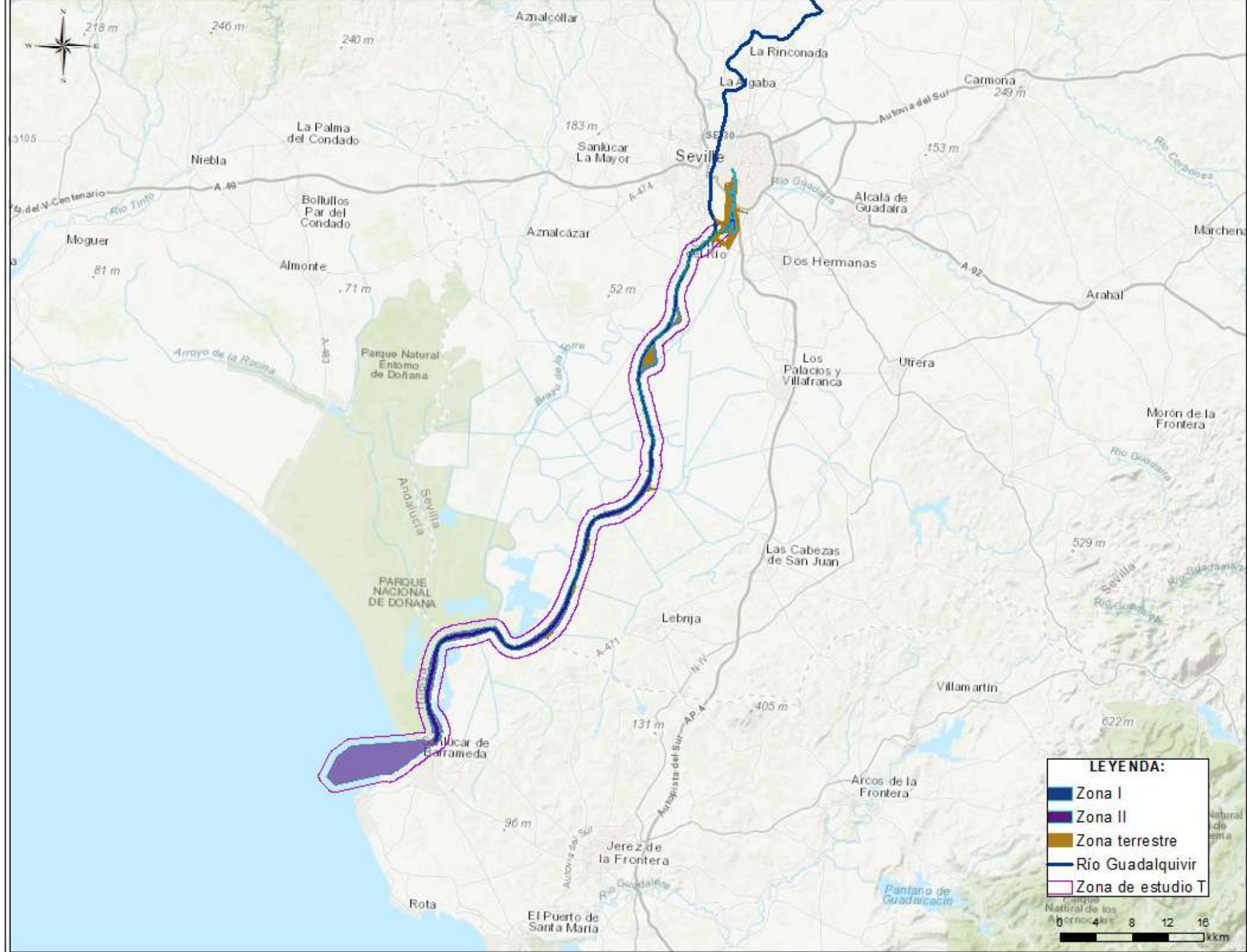
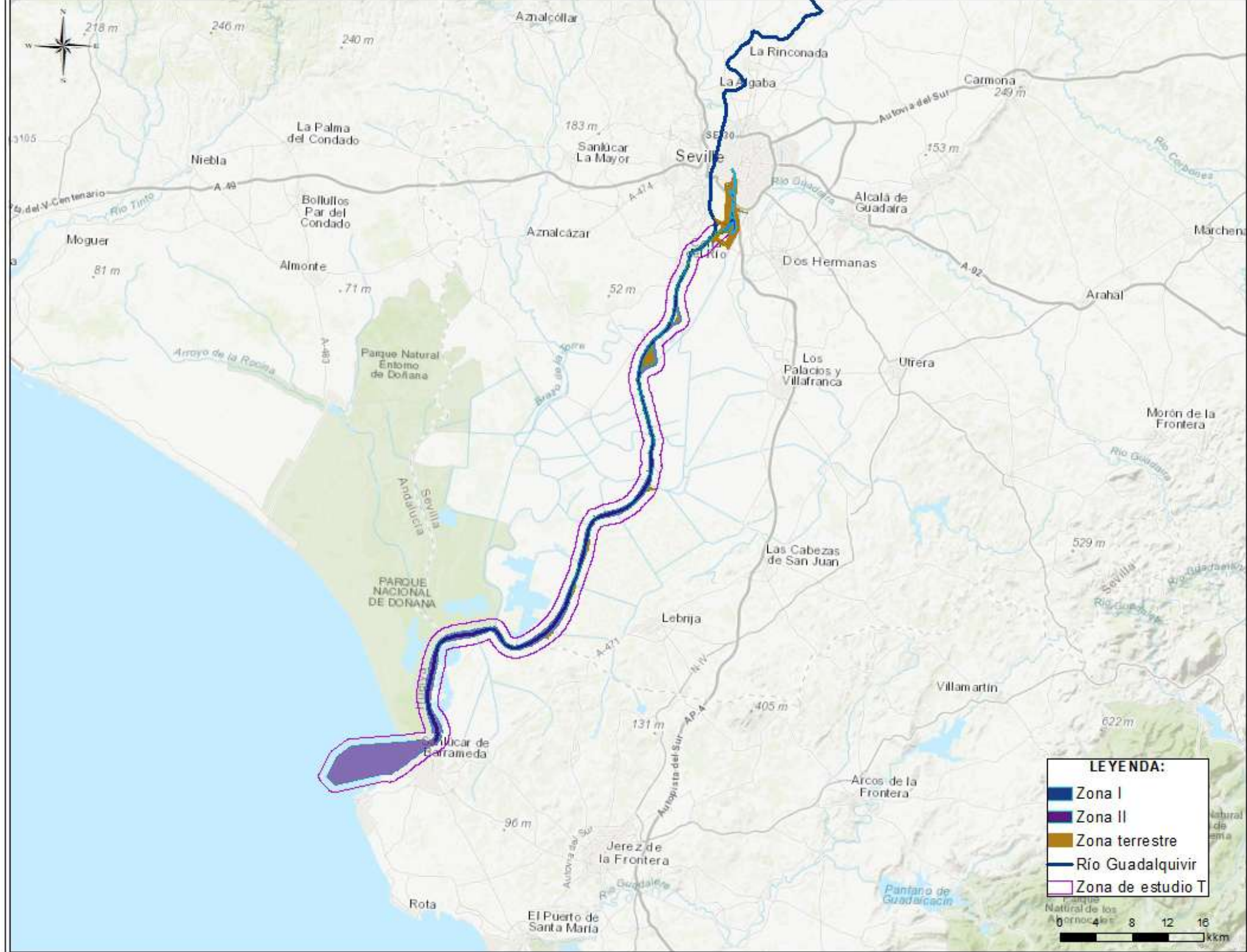
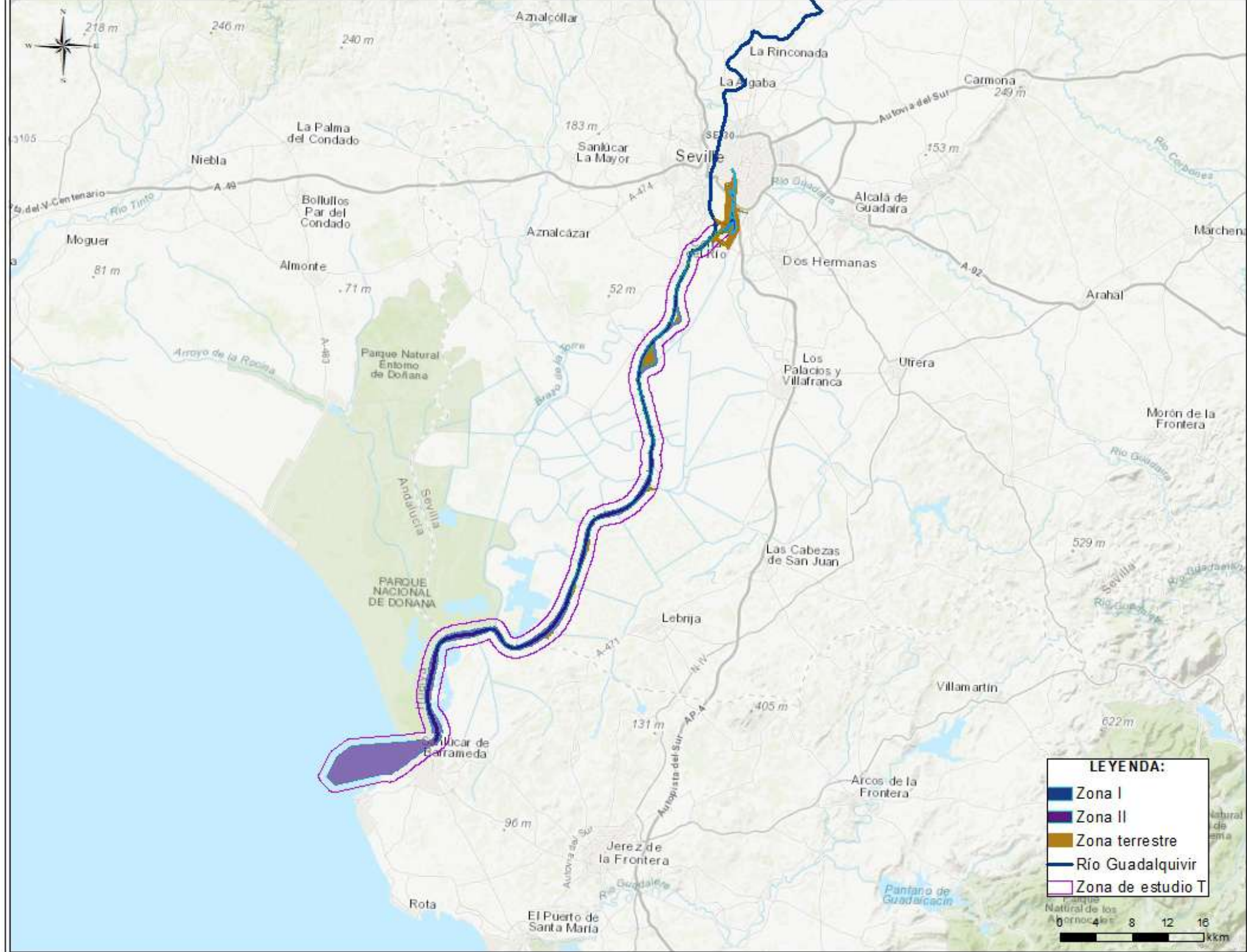
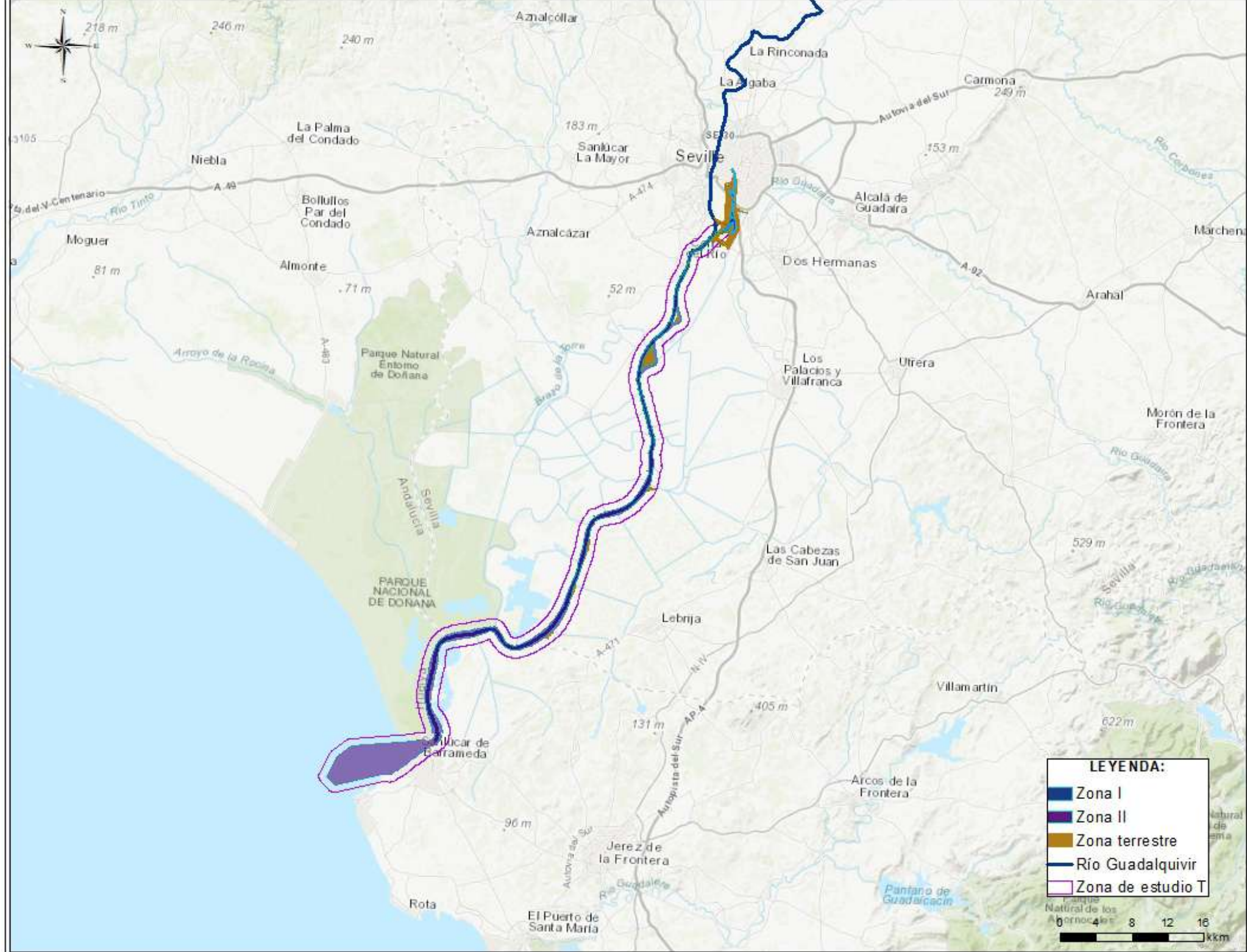
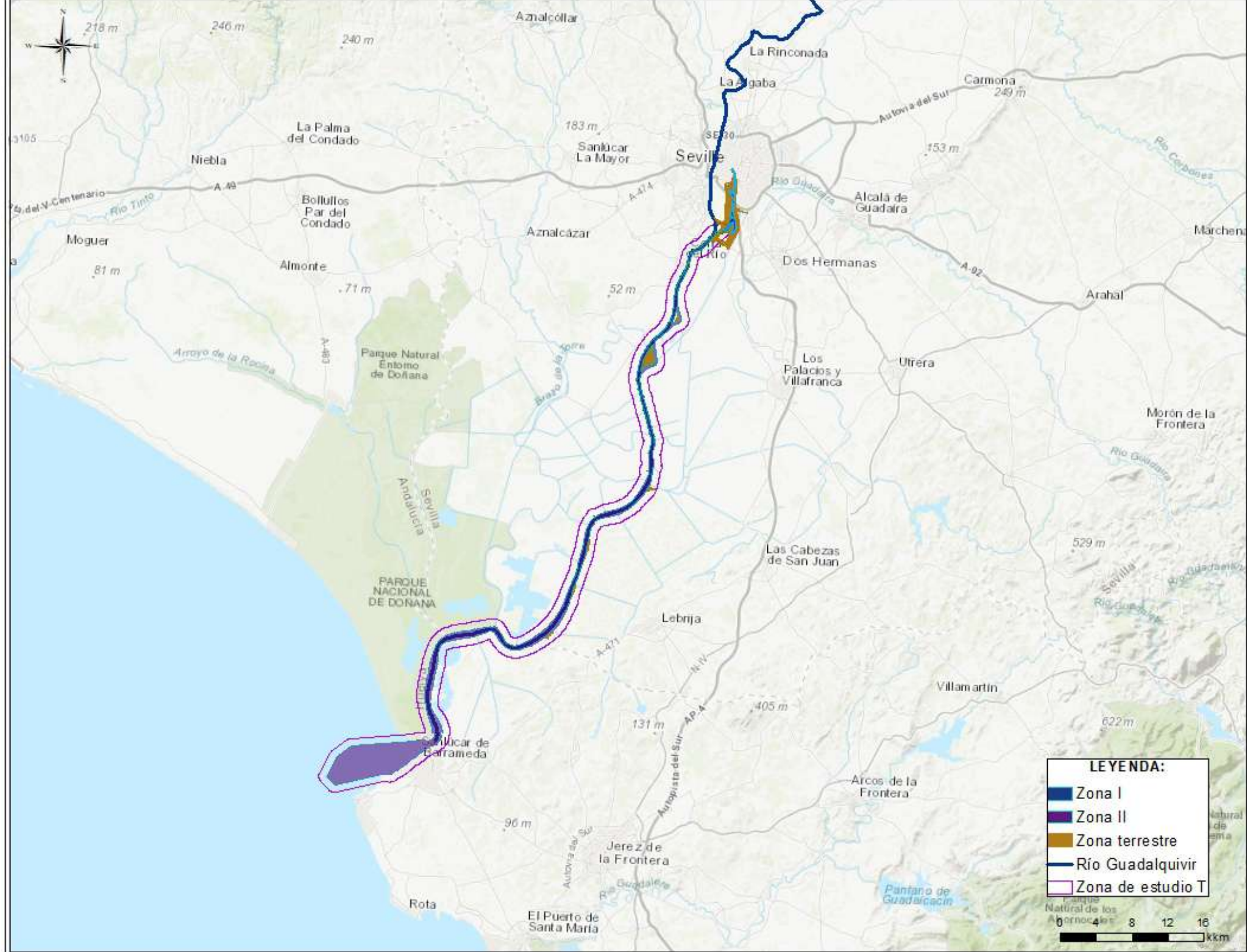
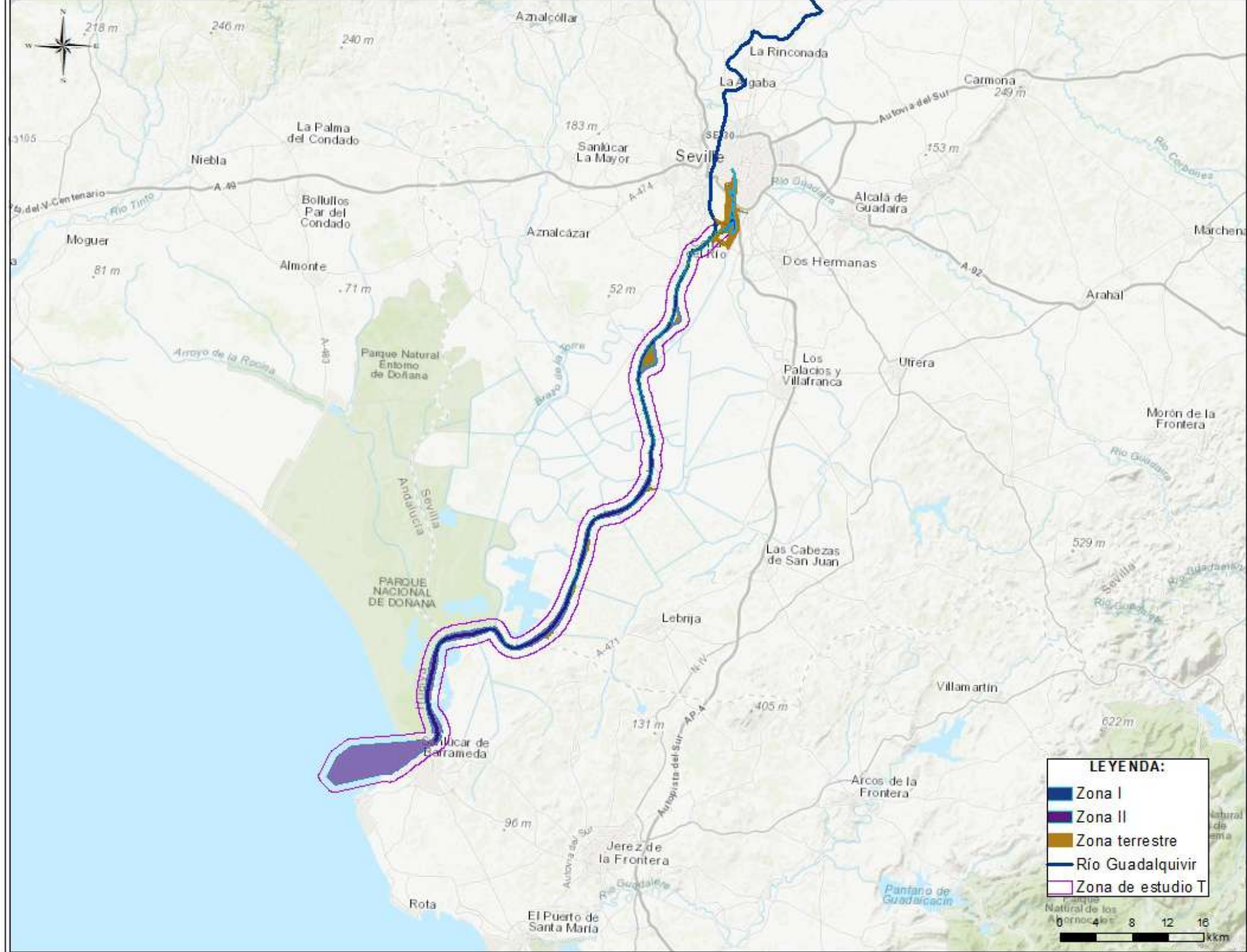
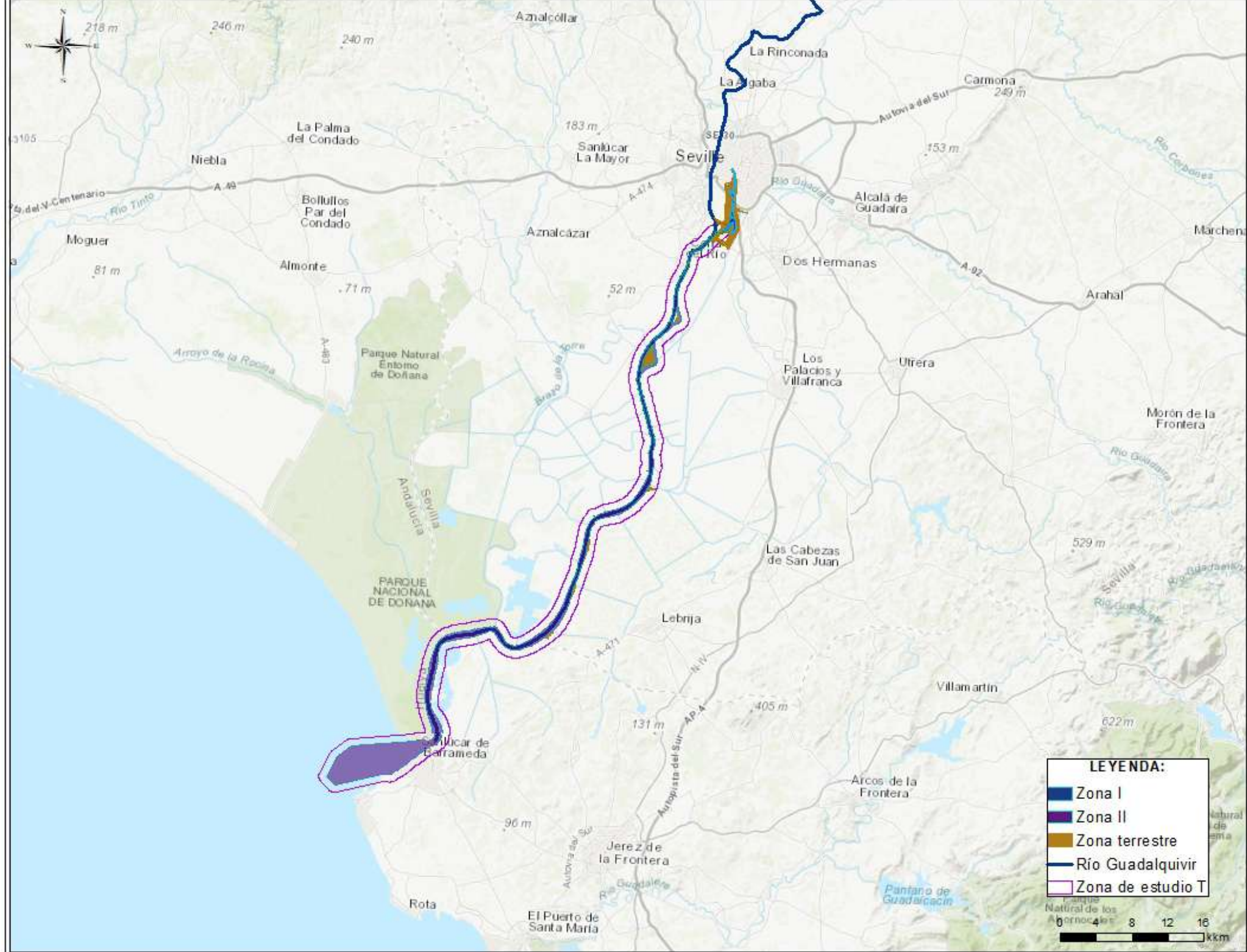
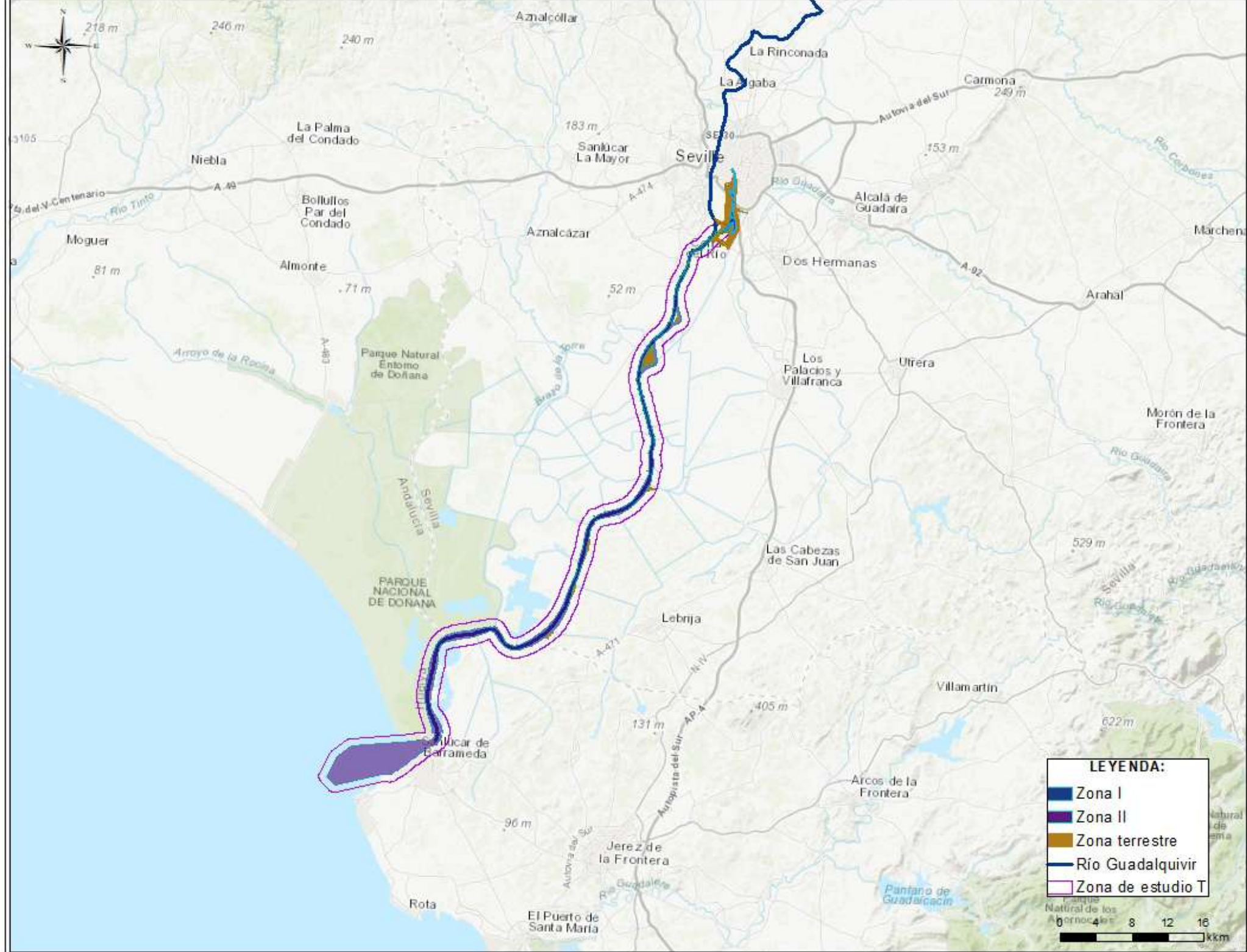
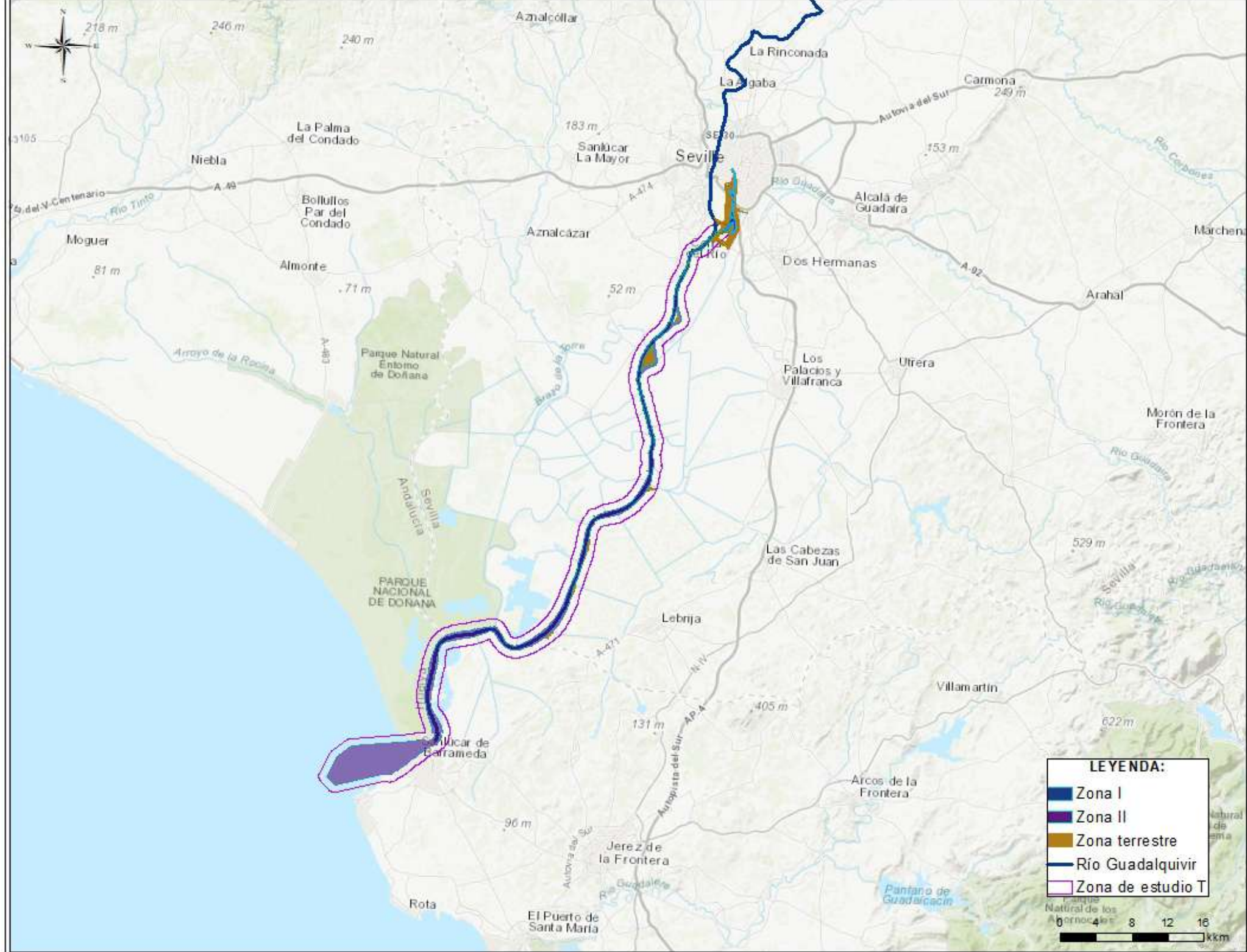
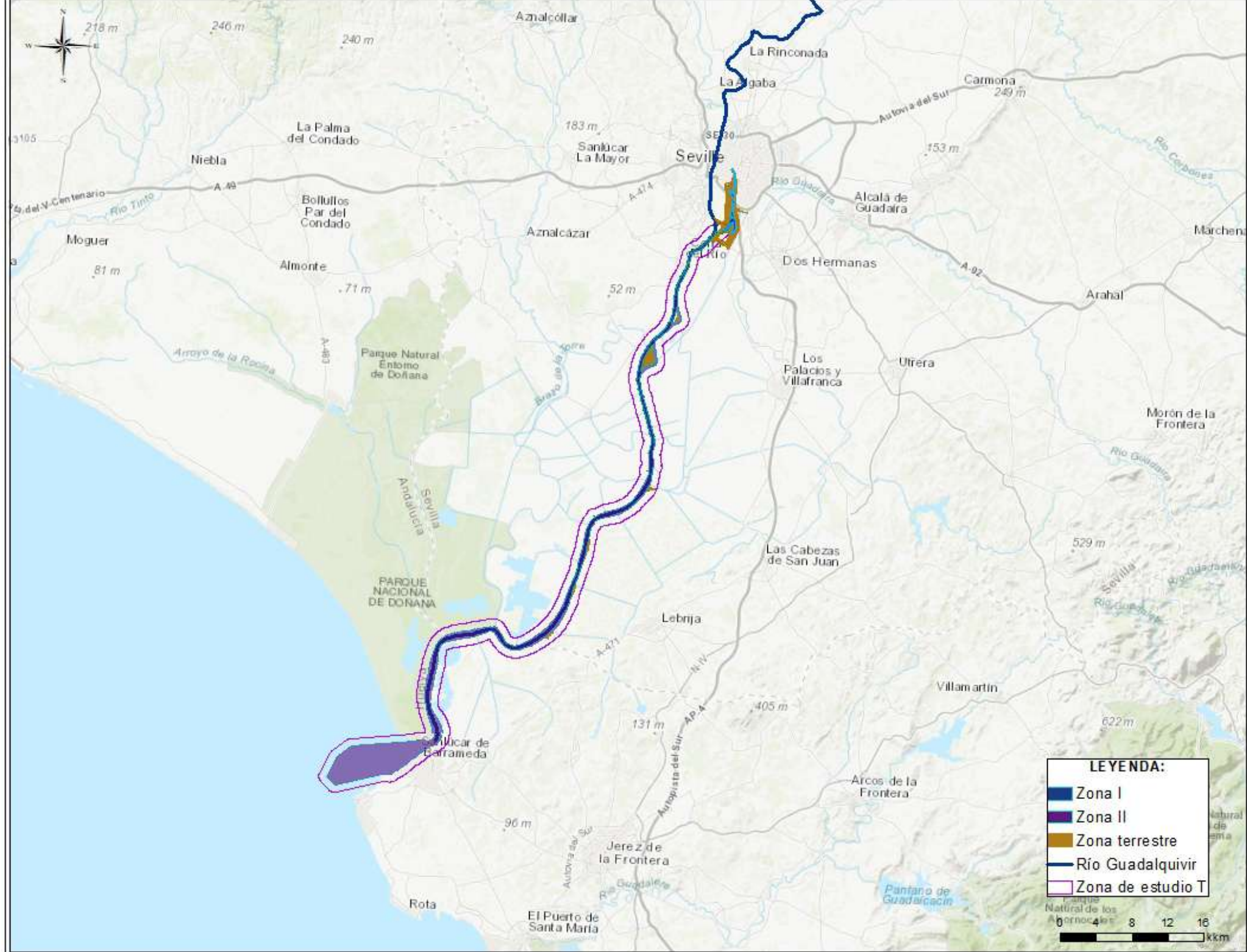
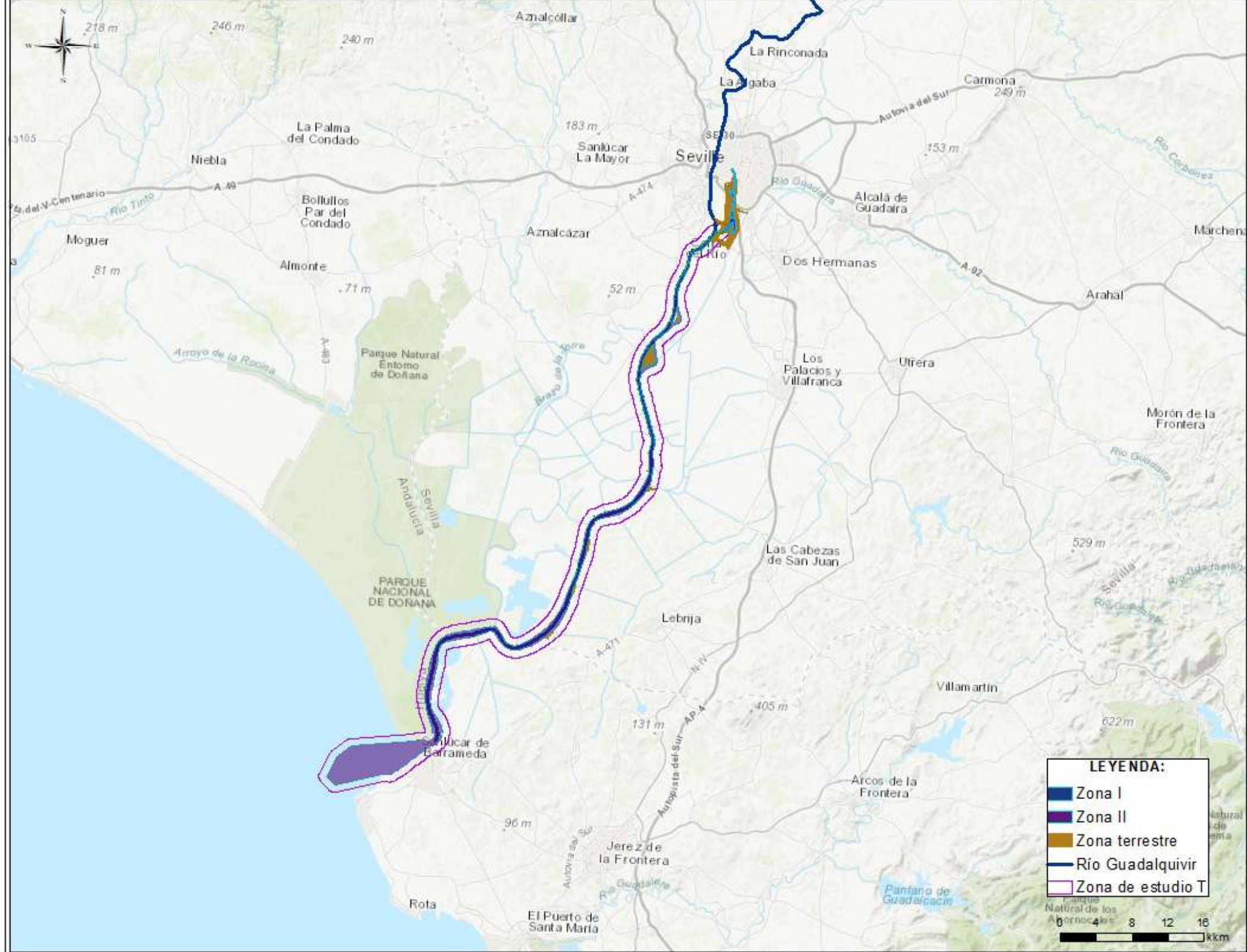
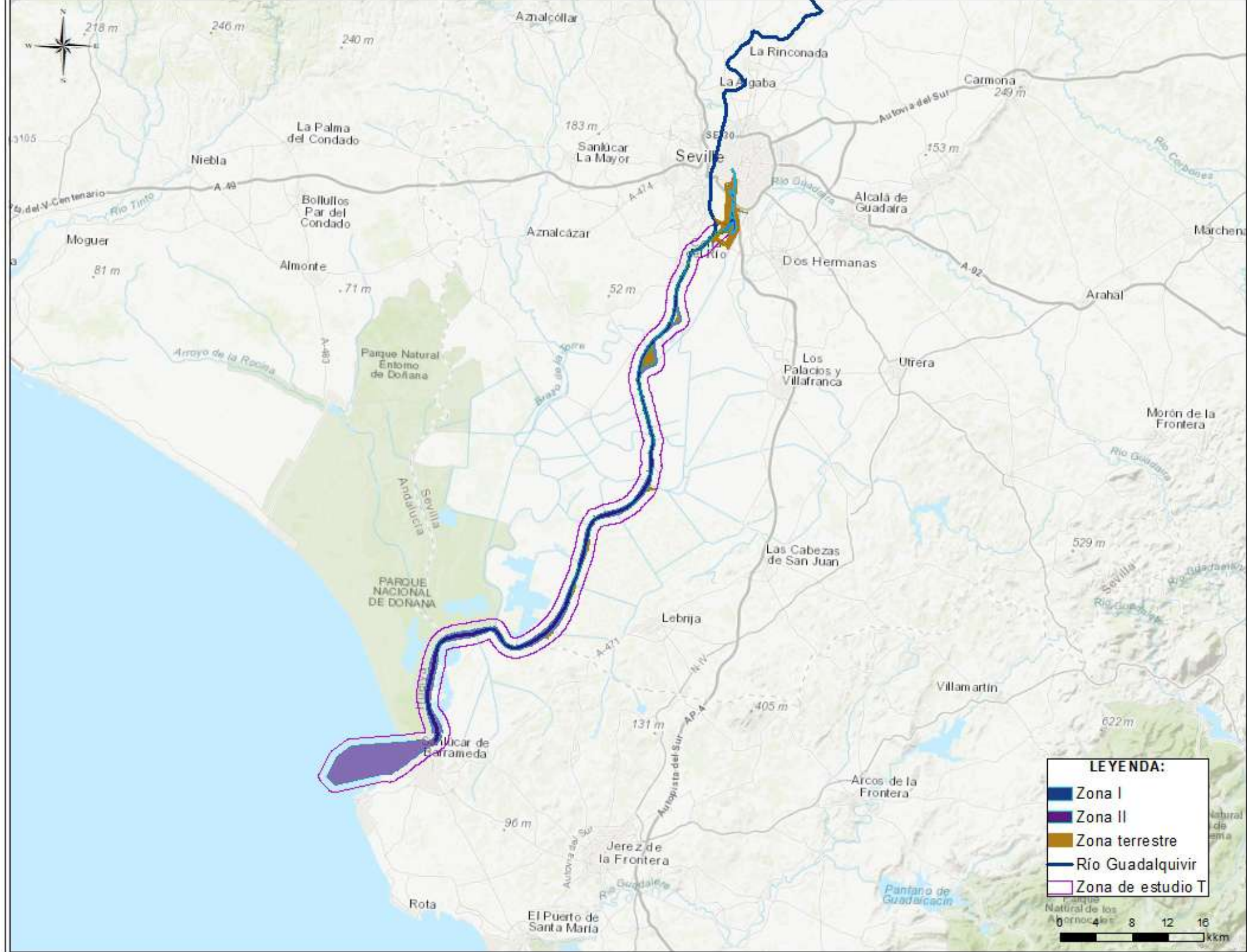
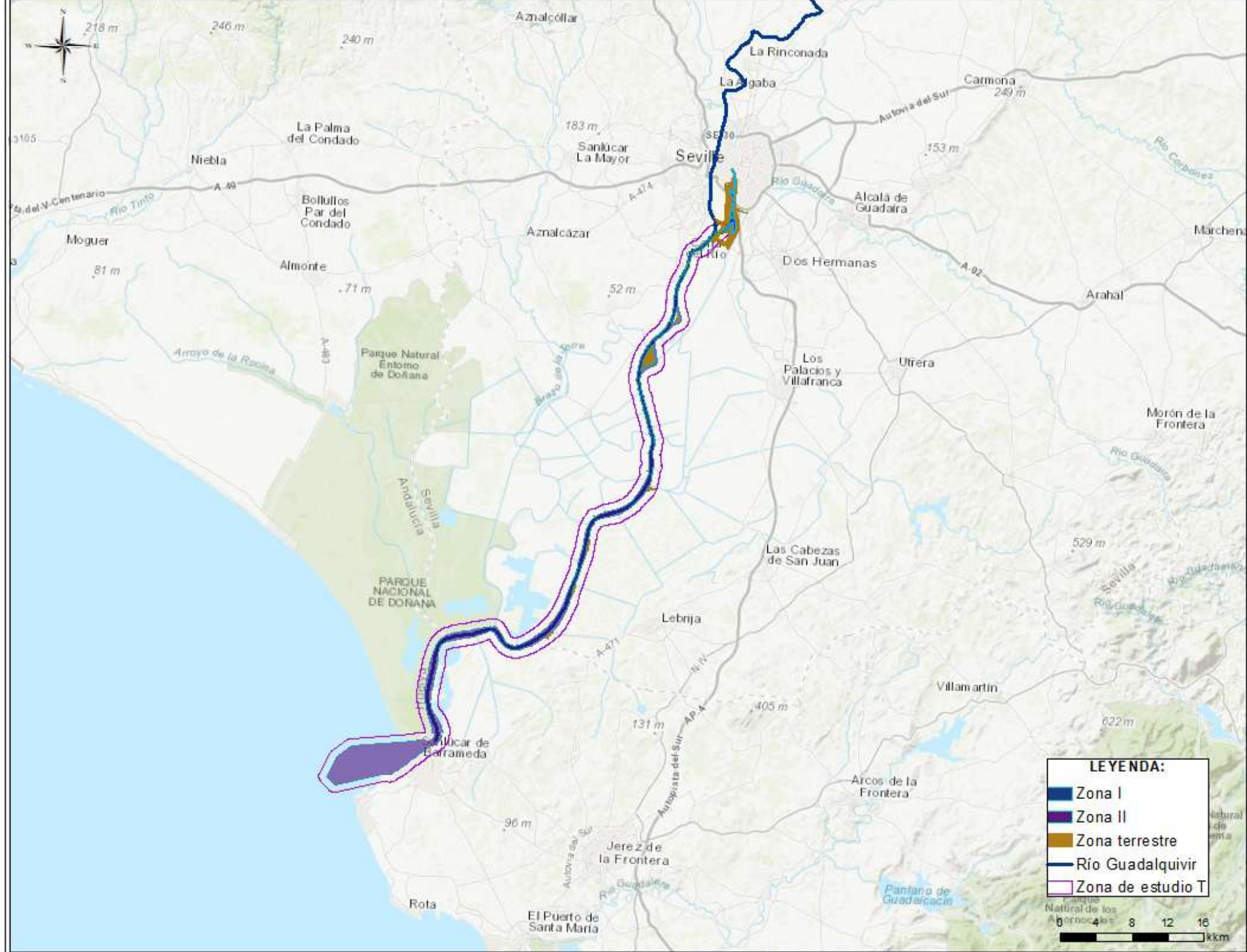
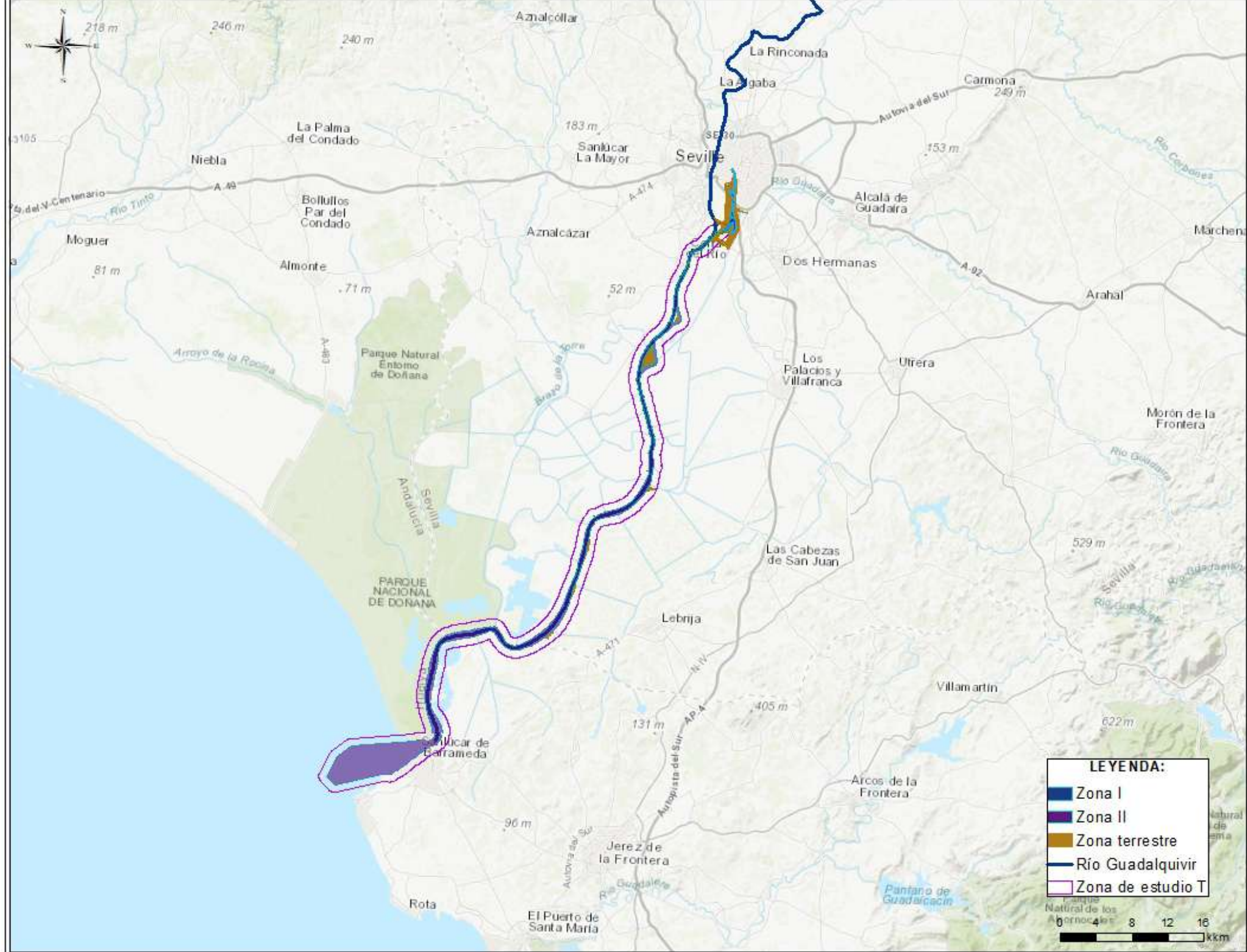
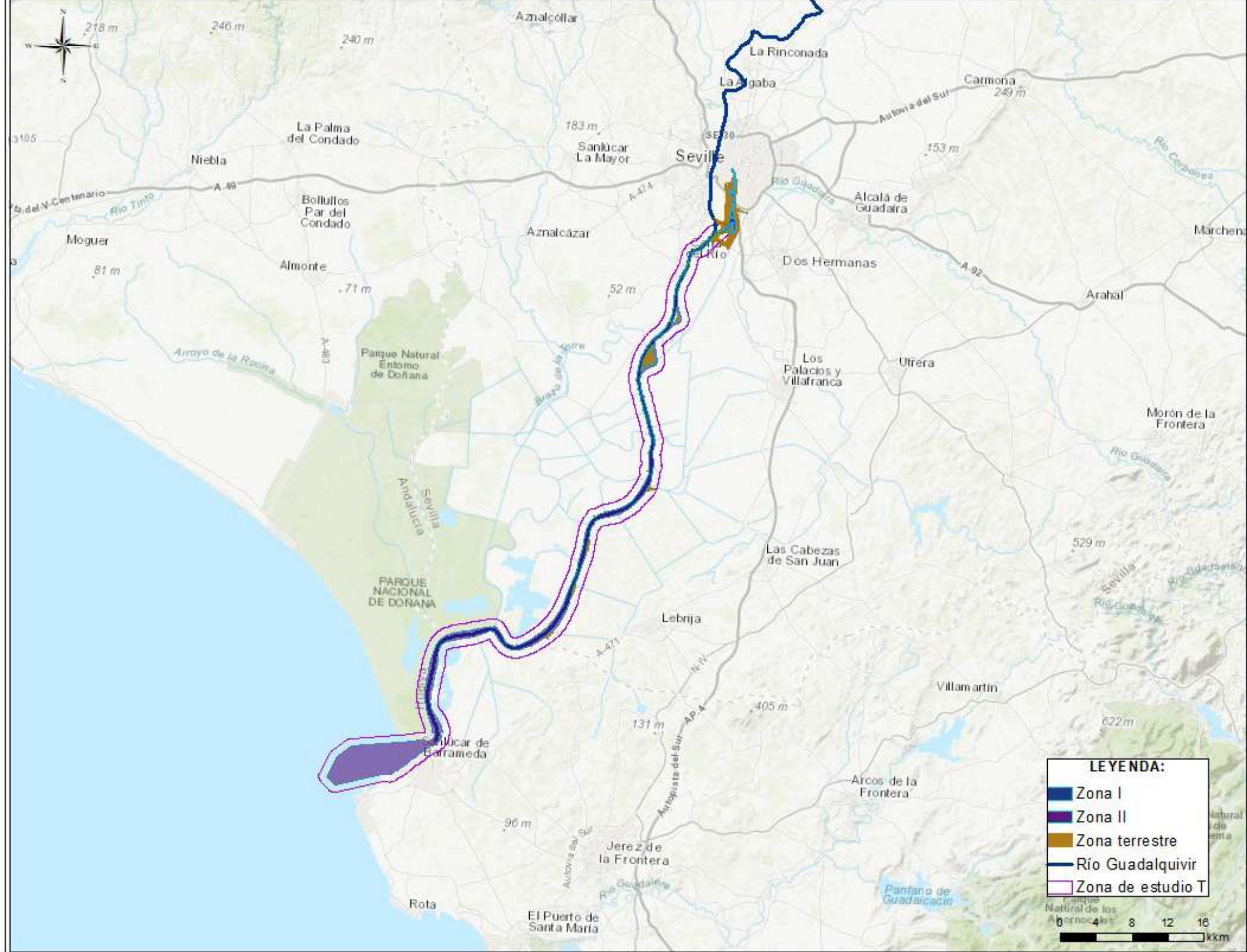
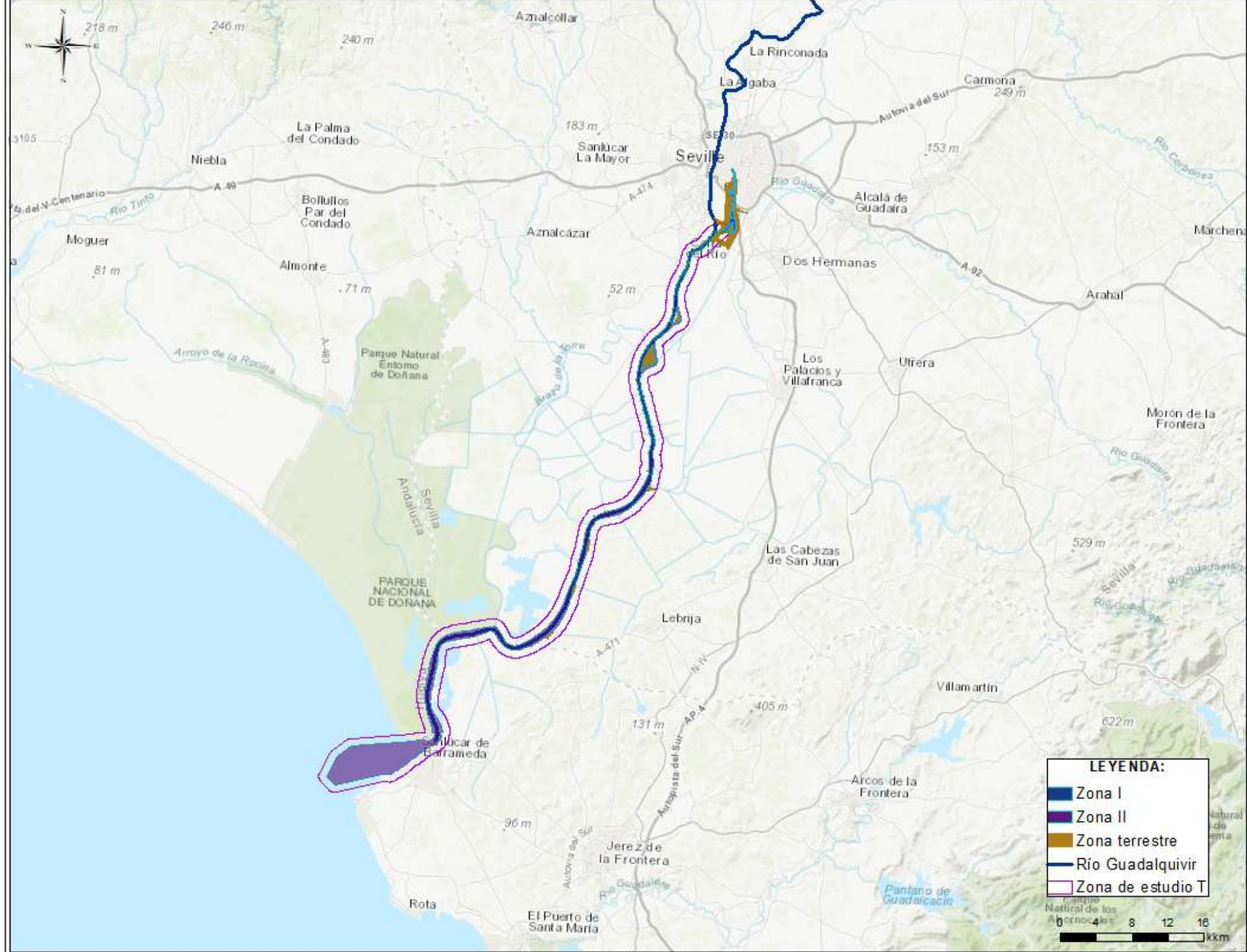
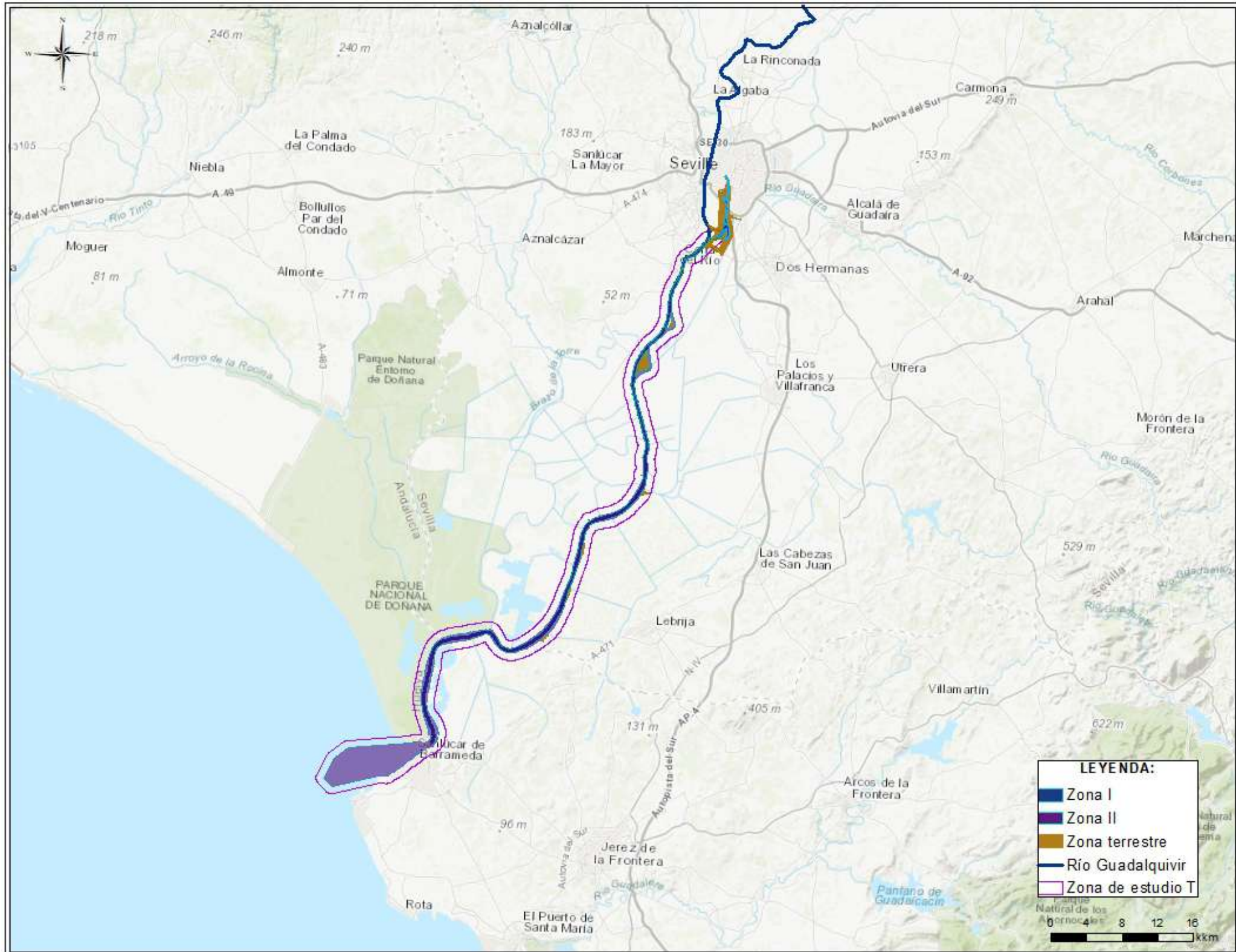


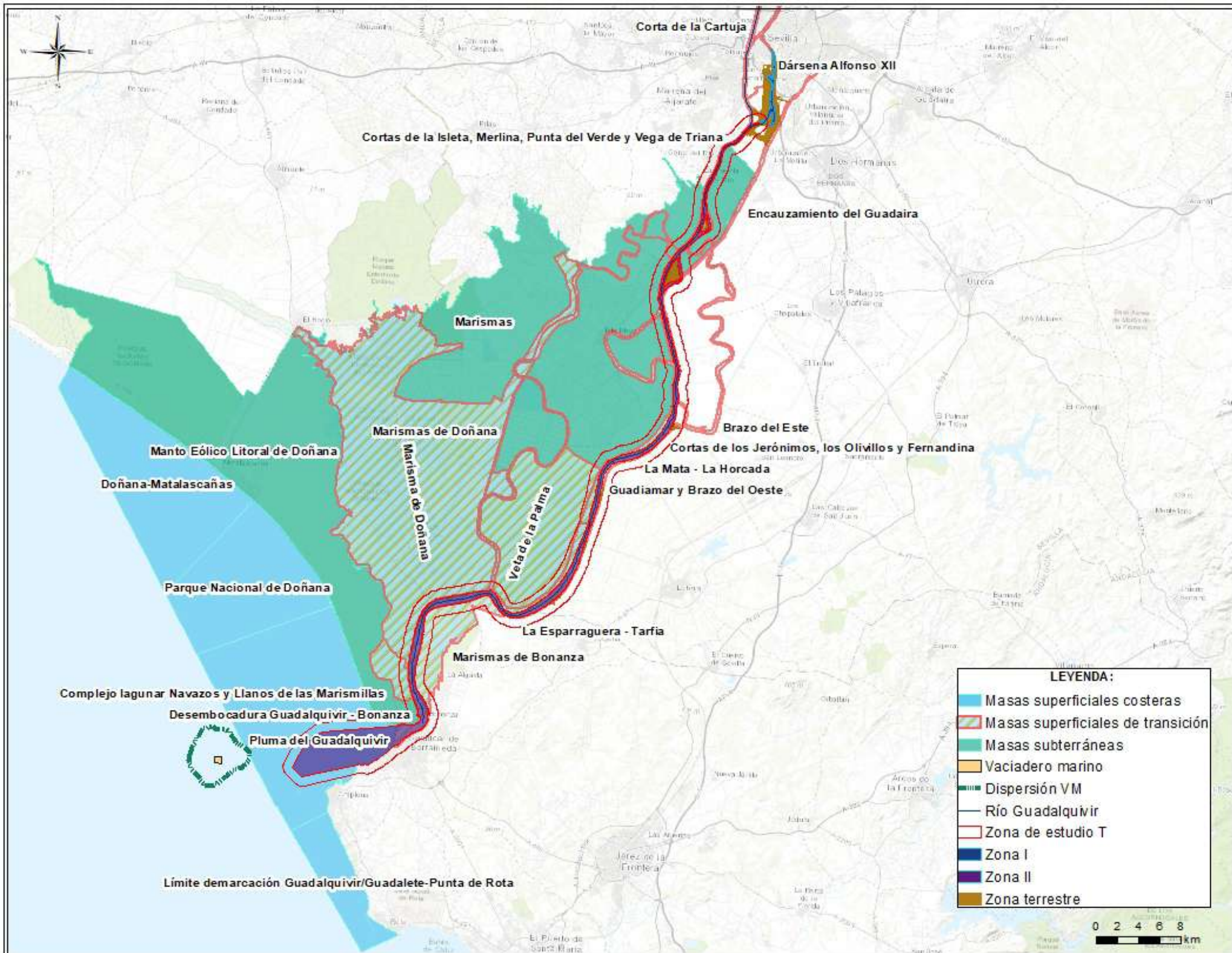


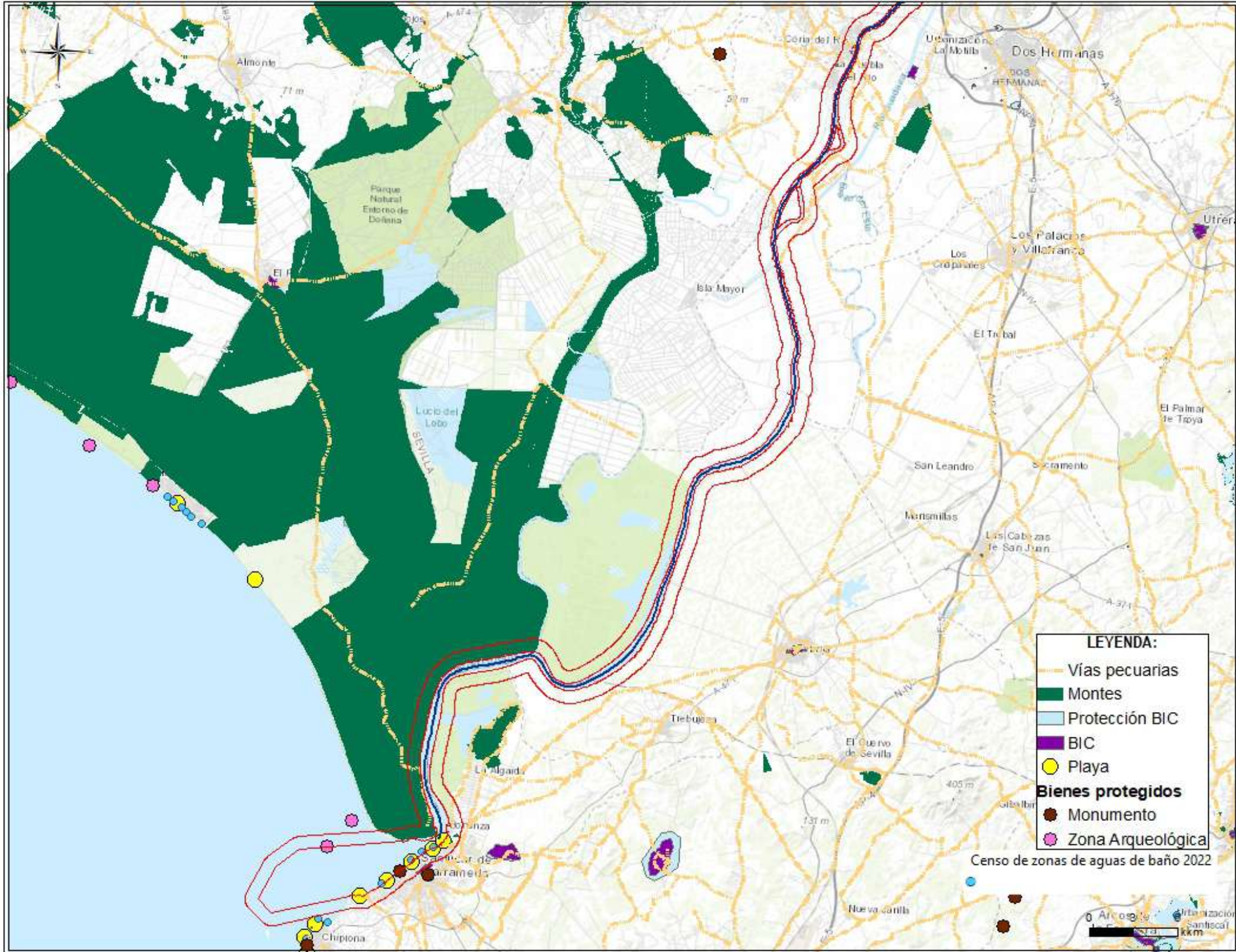
LEYENDA:

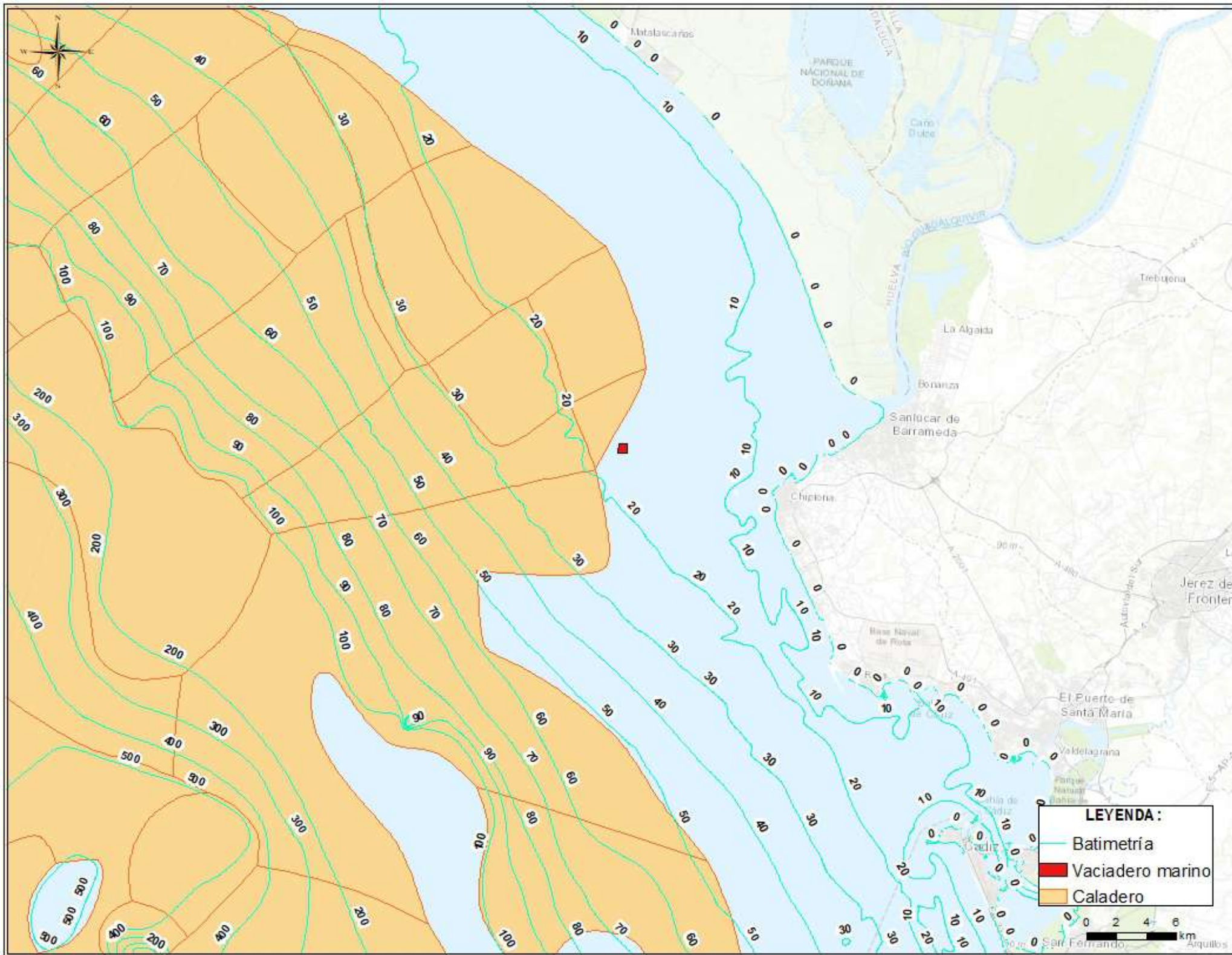
- Masas superficiales costeras
- Masas superficiales de transición
- Masas subterráneas
- Vaciadero marino
- Dispersión VM

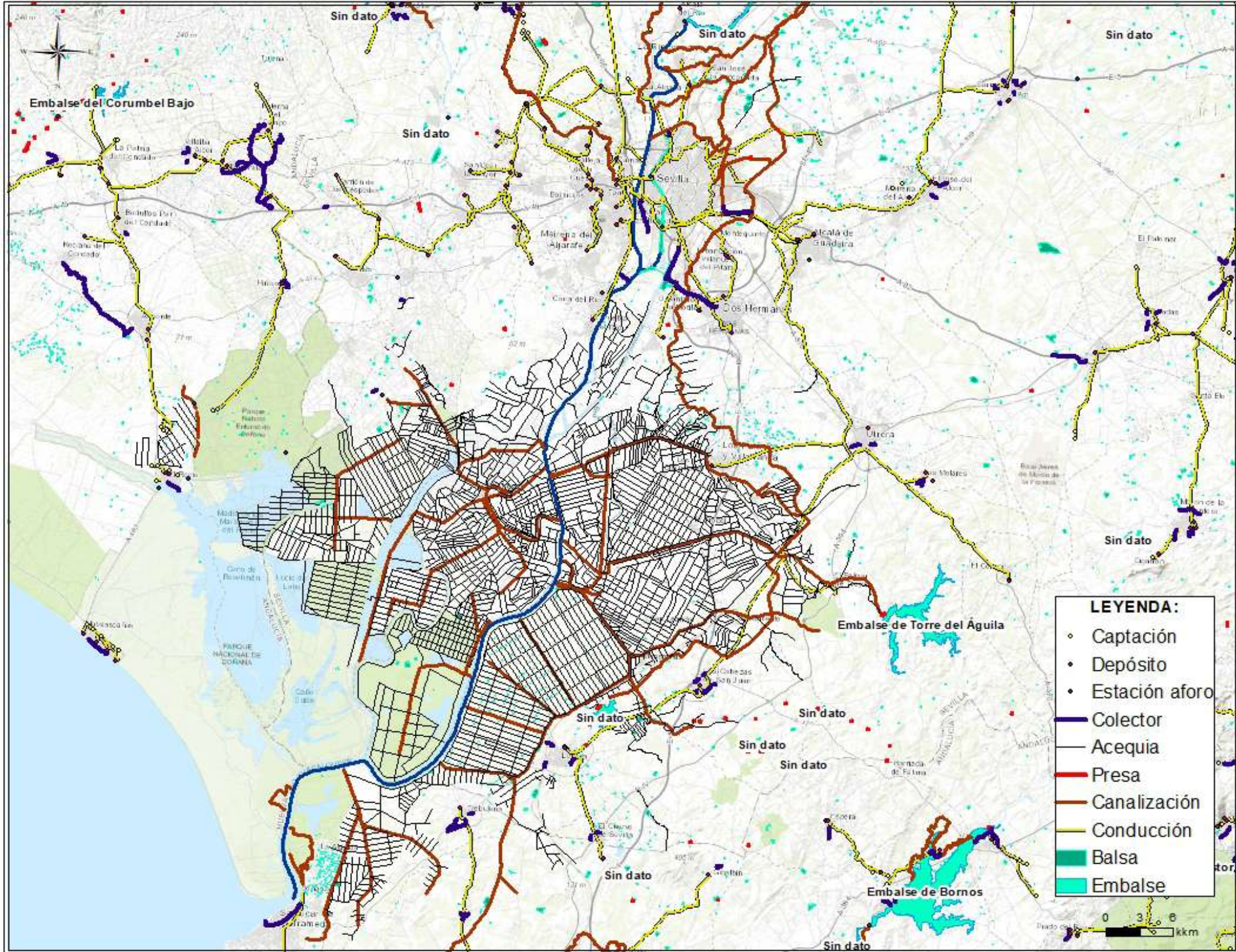
0 2 4 6 8
km

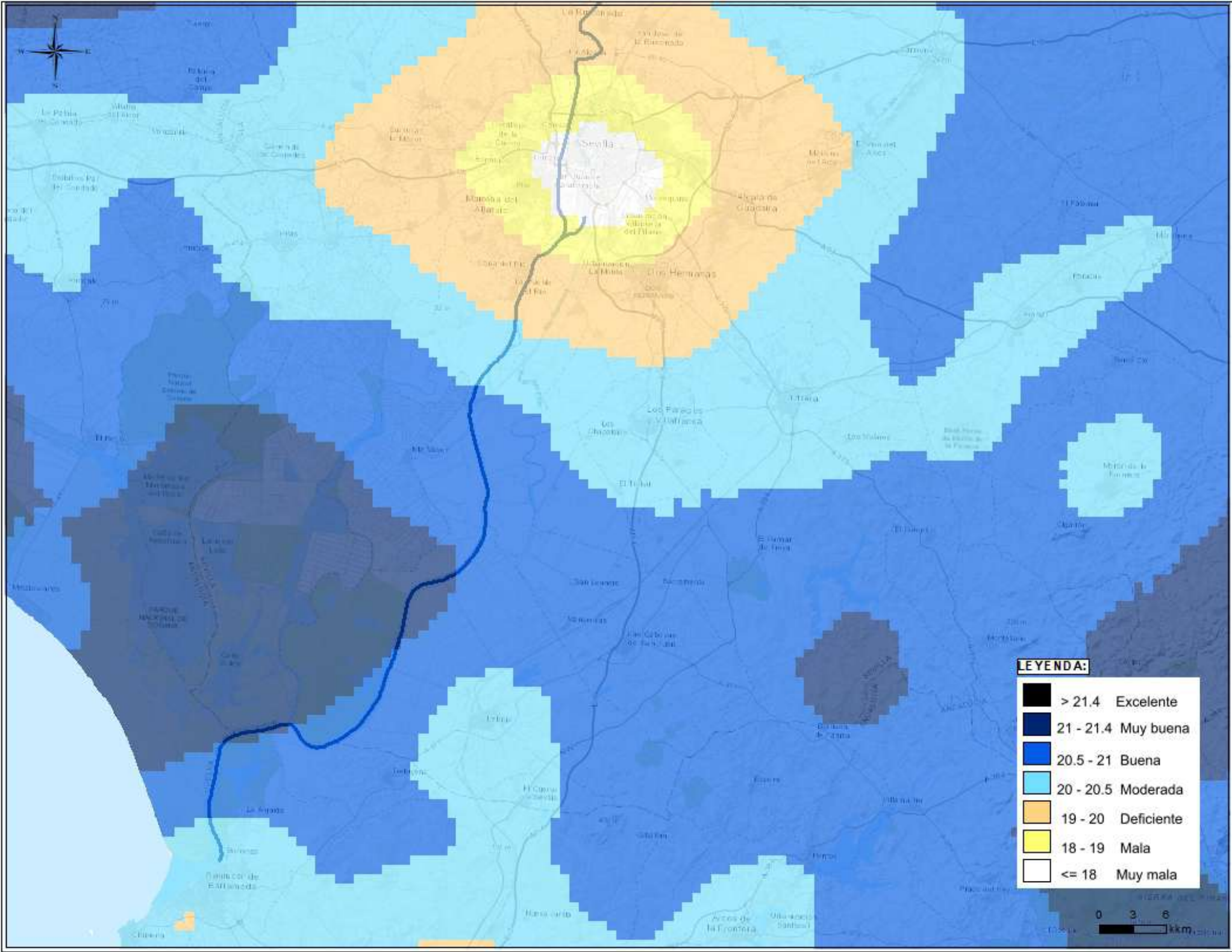









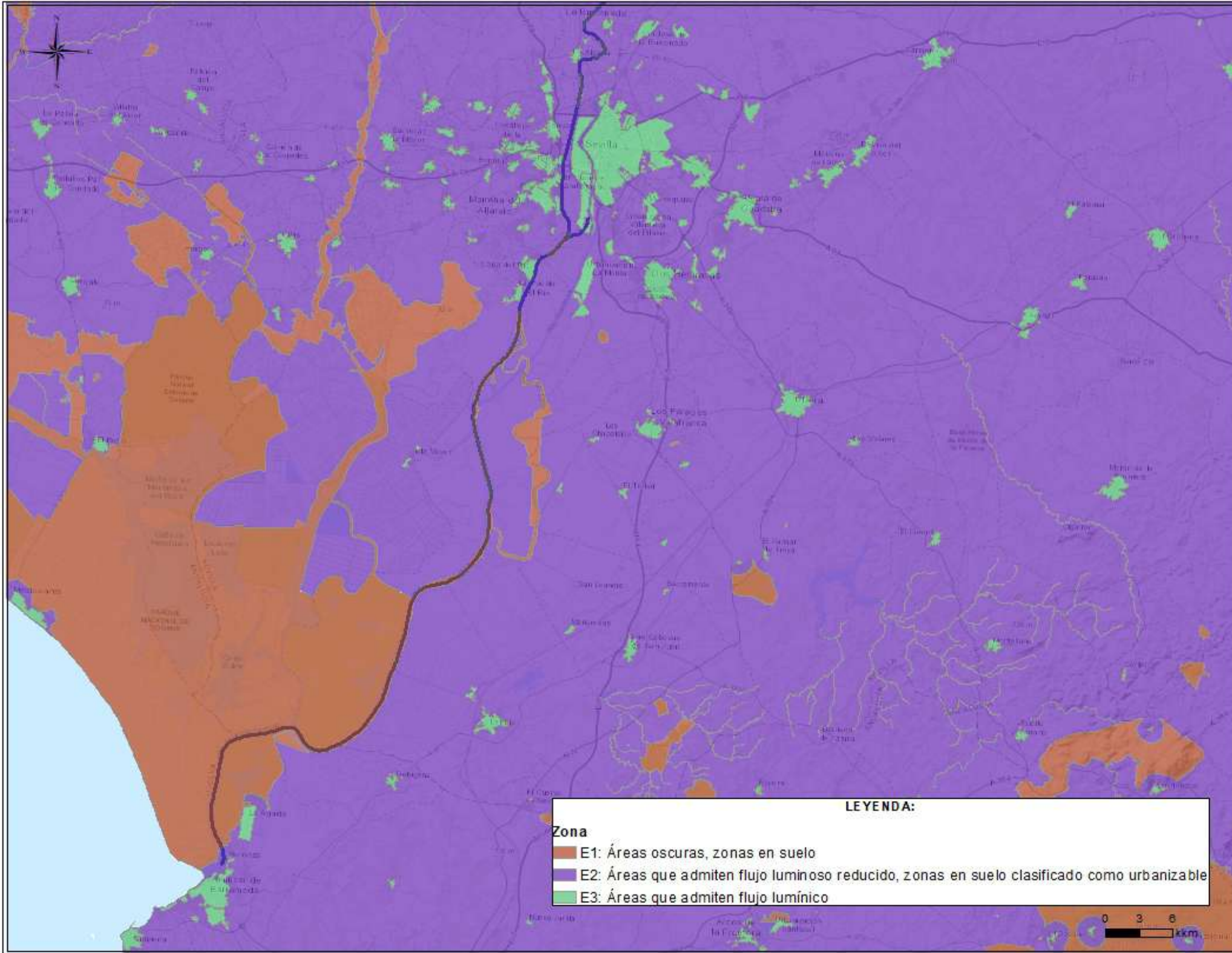


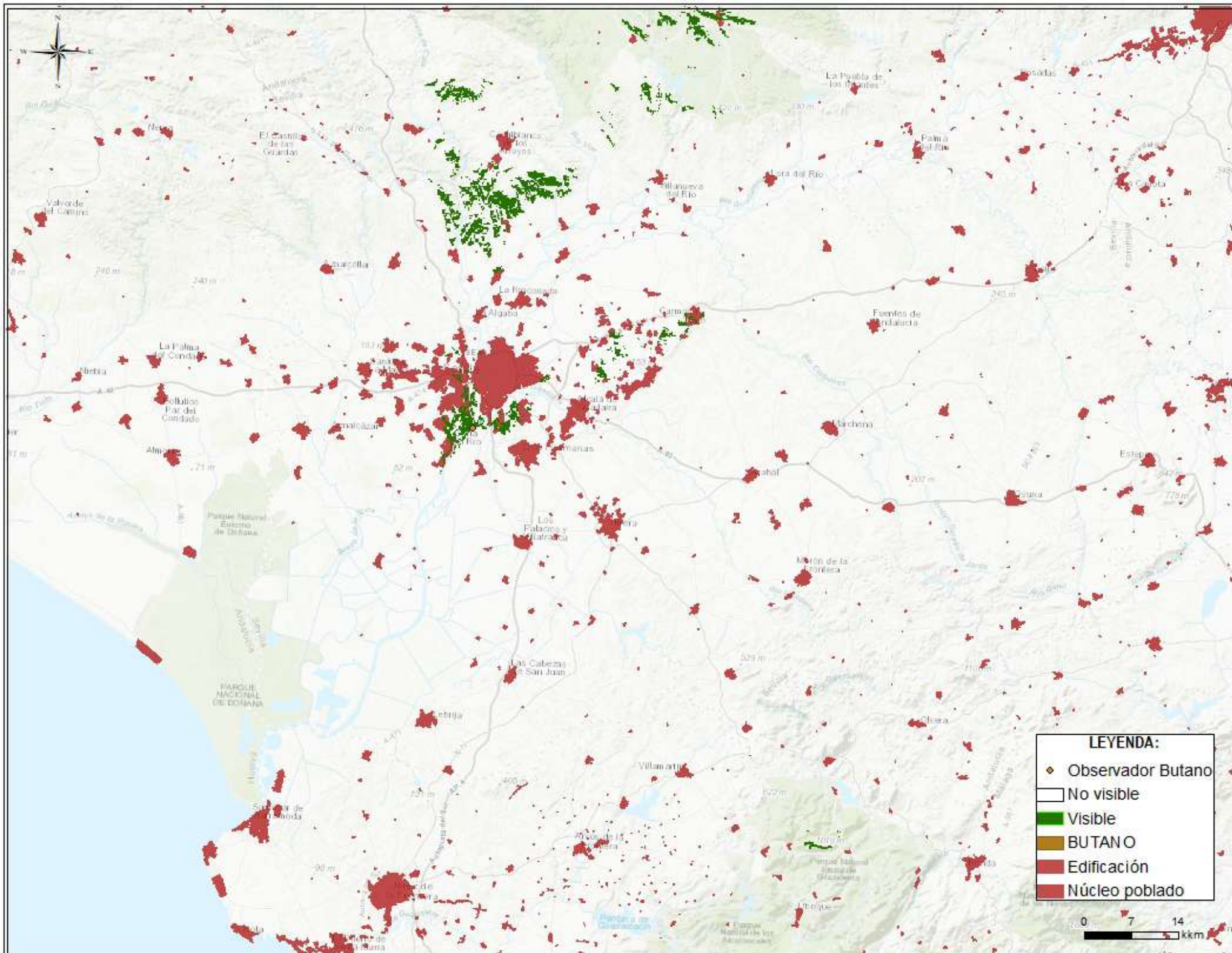


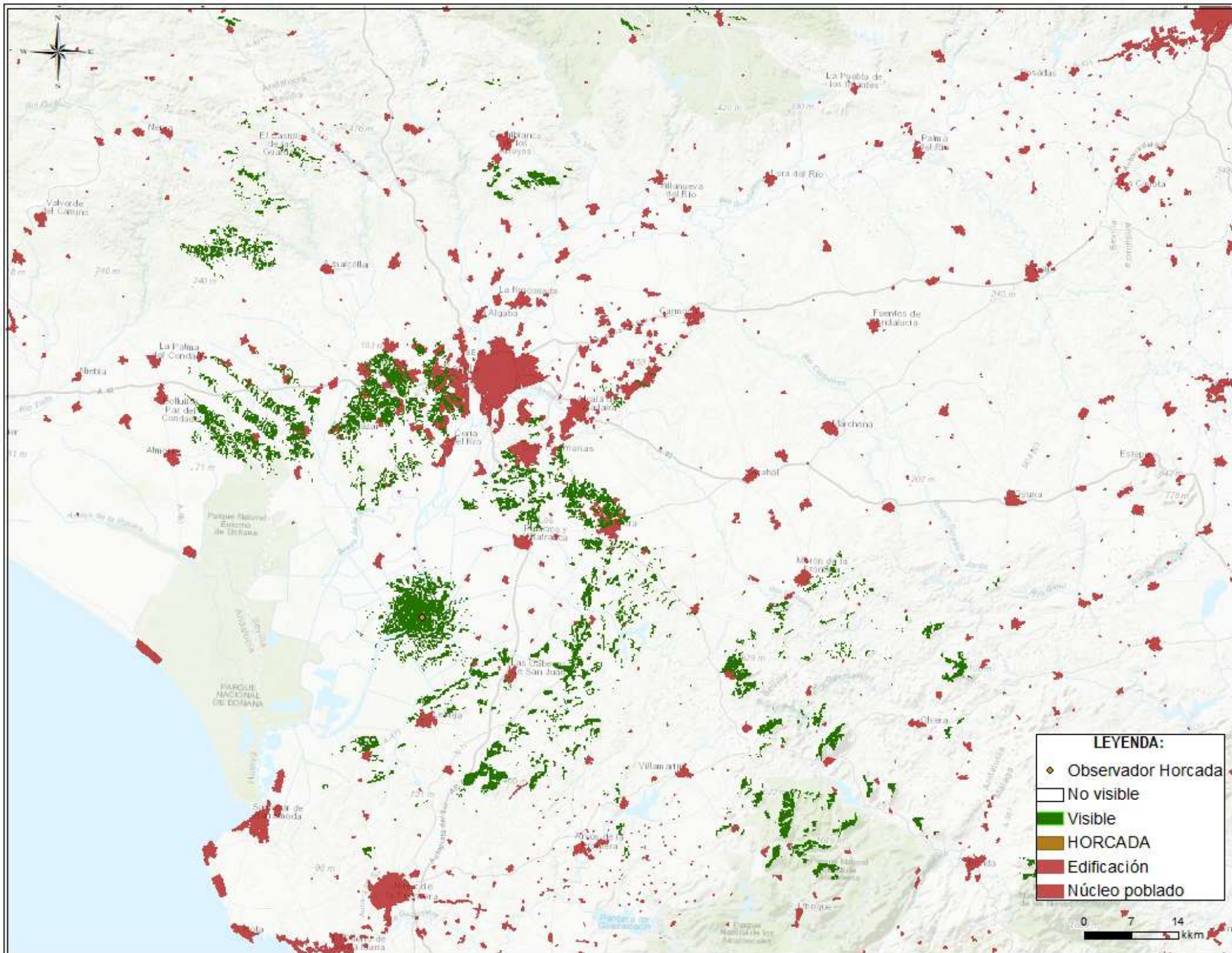
LEYENDA:

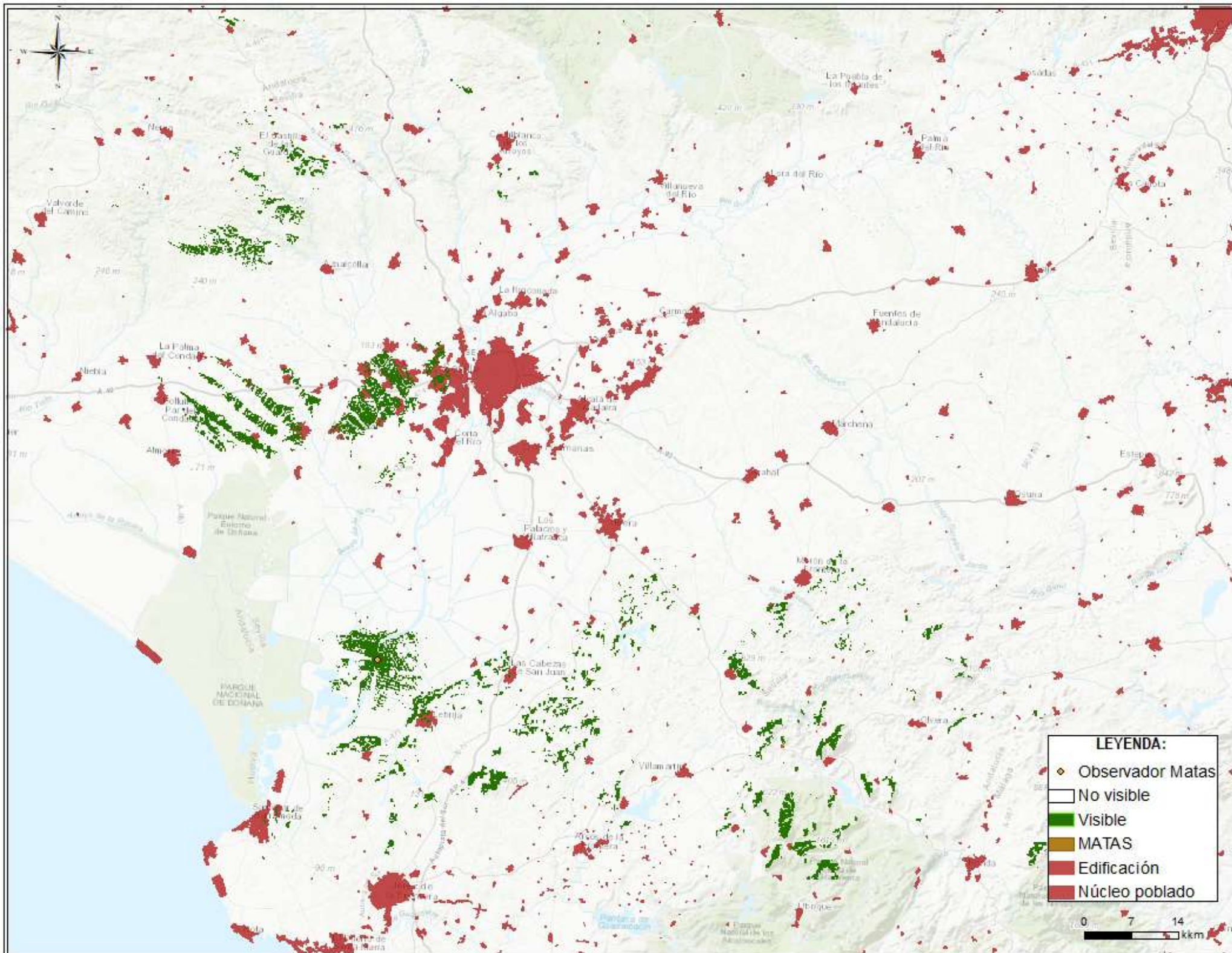
Black	> 21.4	Excelente
Dark Blue	21 - 21.4	Muy buena
Blue	20.5 - 21	Buena
Light Blue	20 - 20.5	Moderada
Orange	19 - 20	Deficiente
Yellow	18 - 19	Malá
White	<= 18	Muy mala

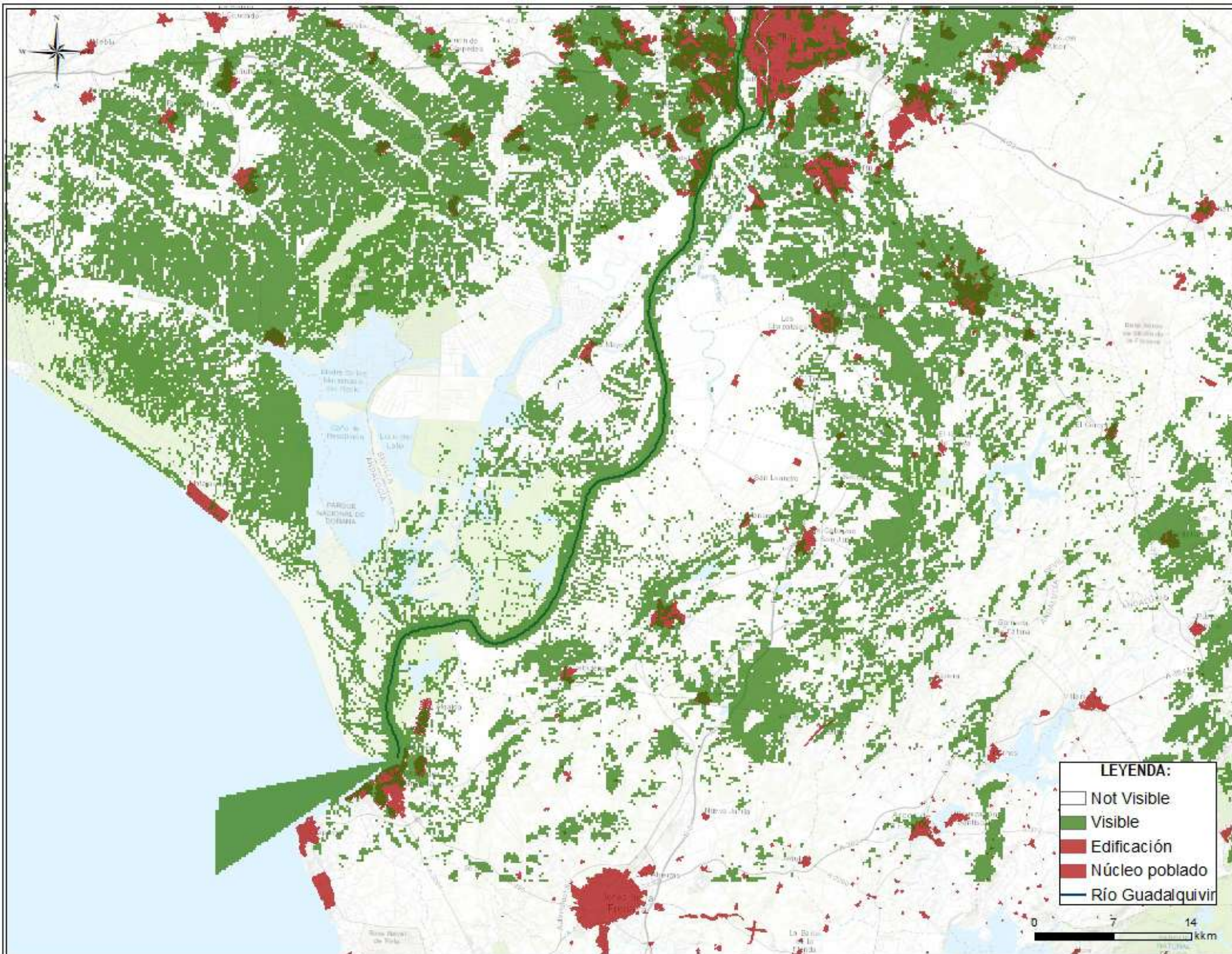


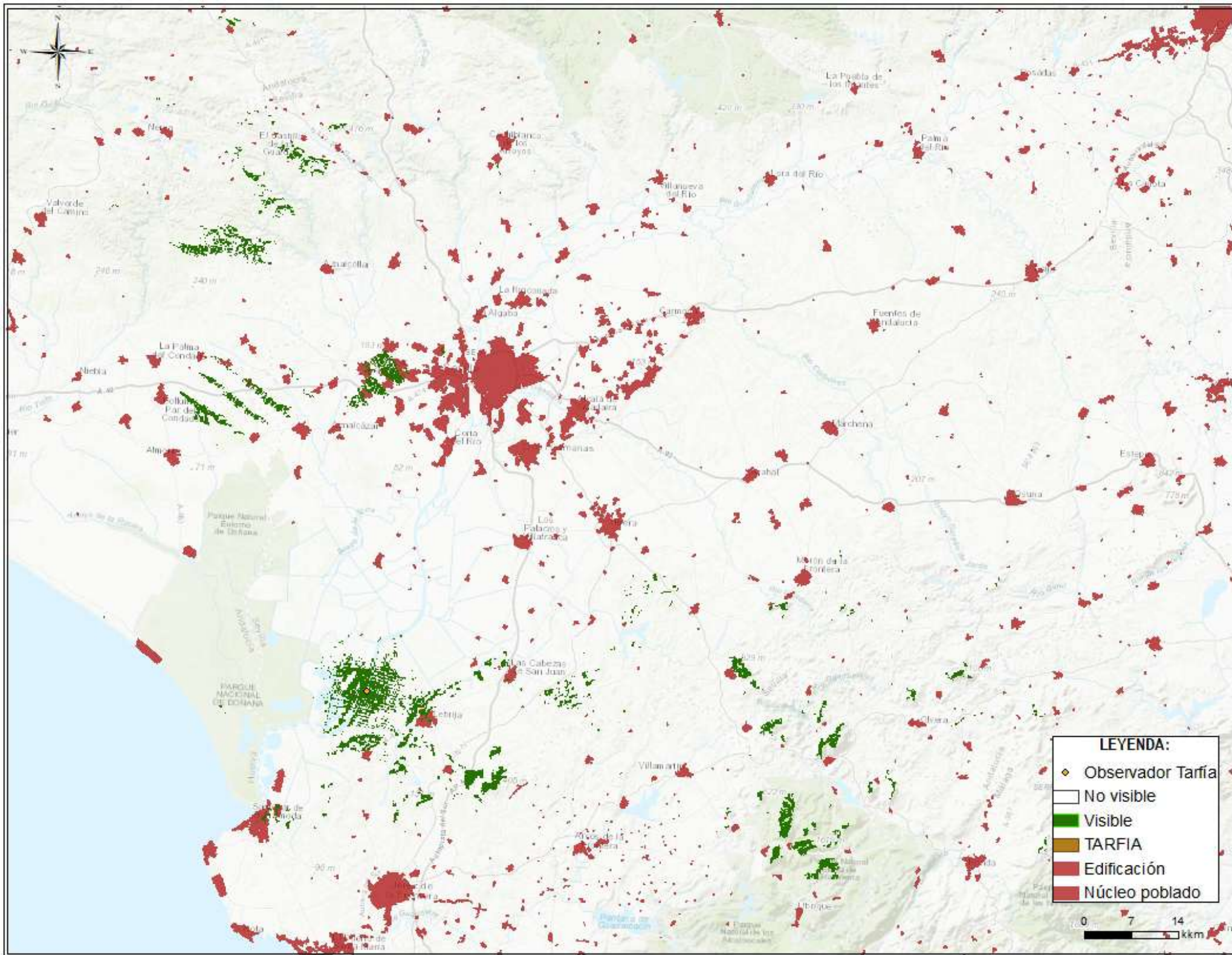


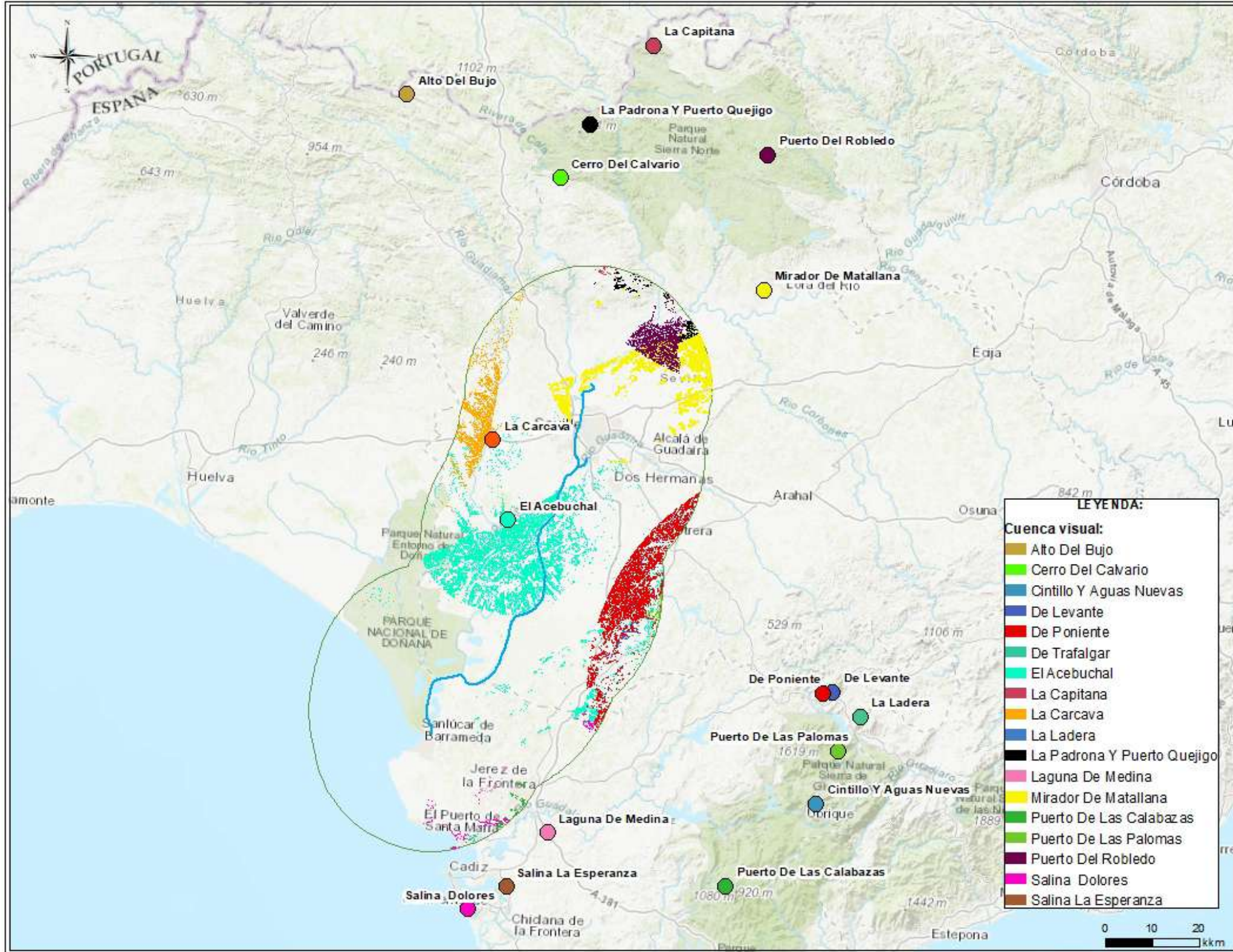


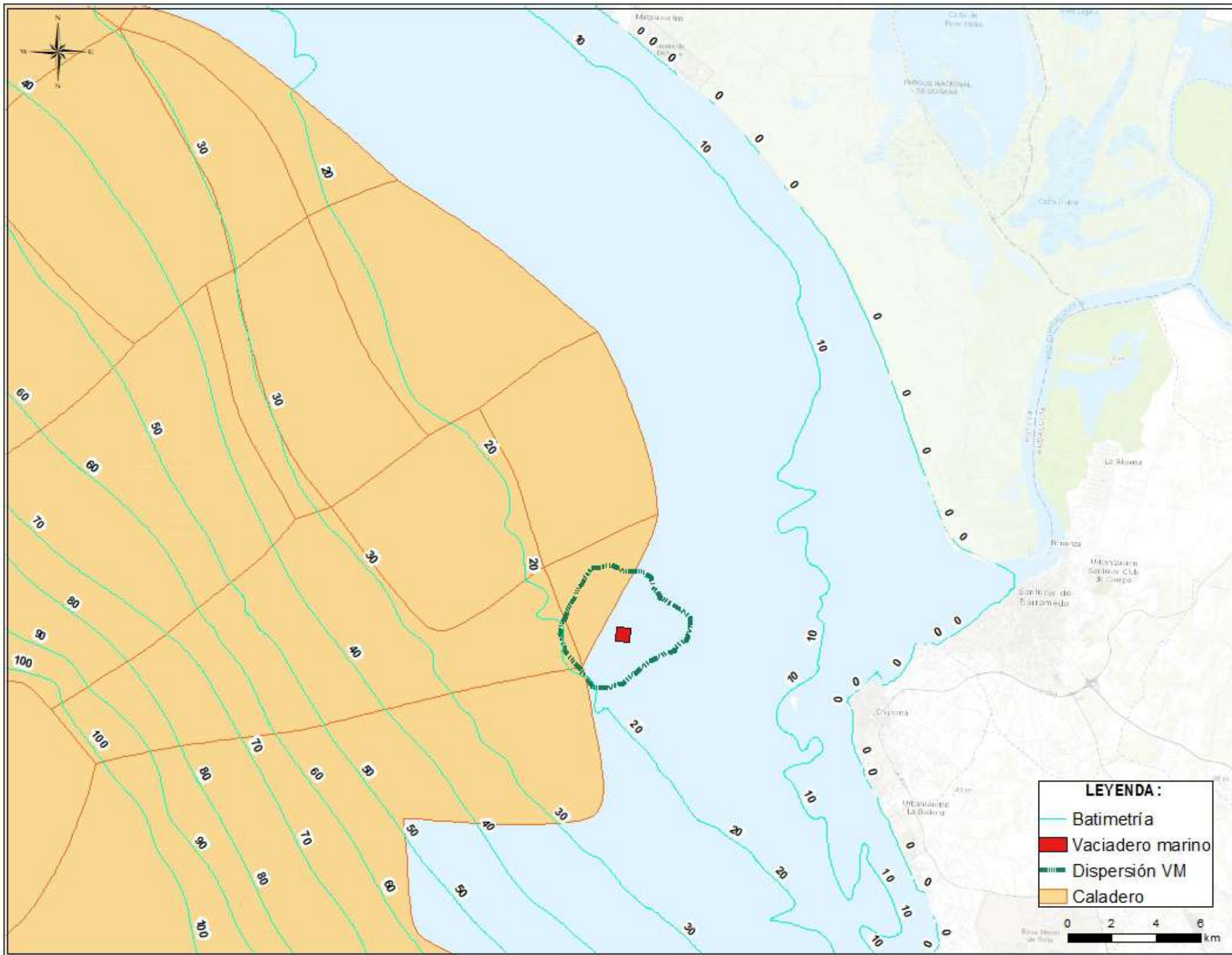


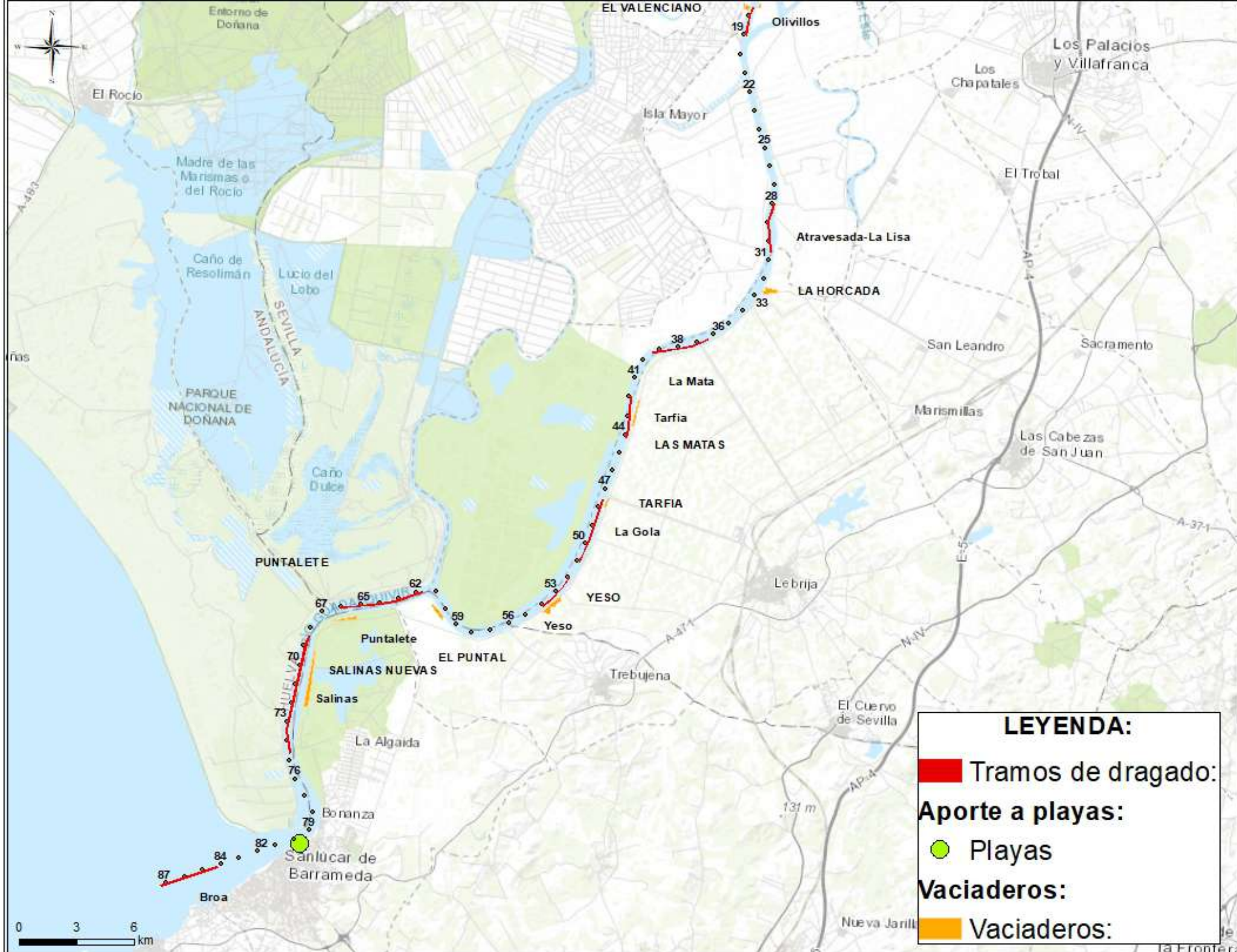






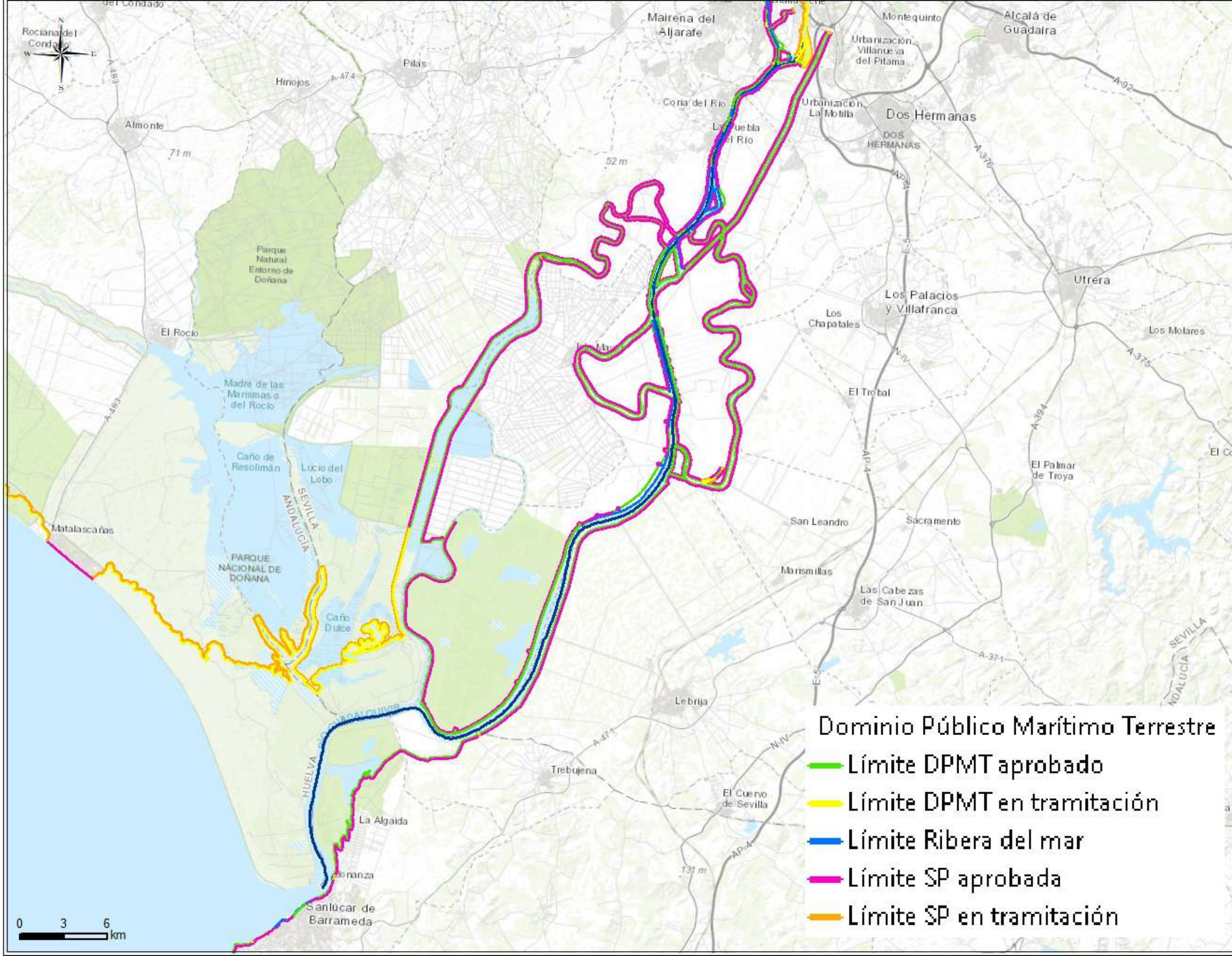


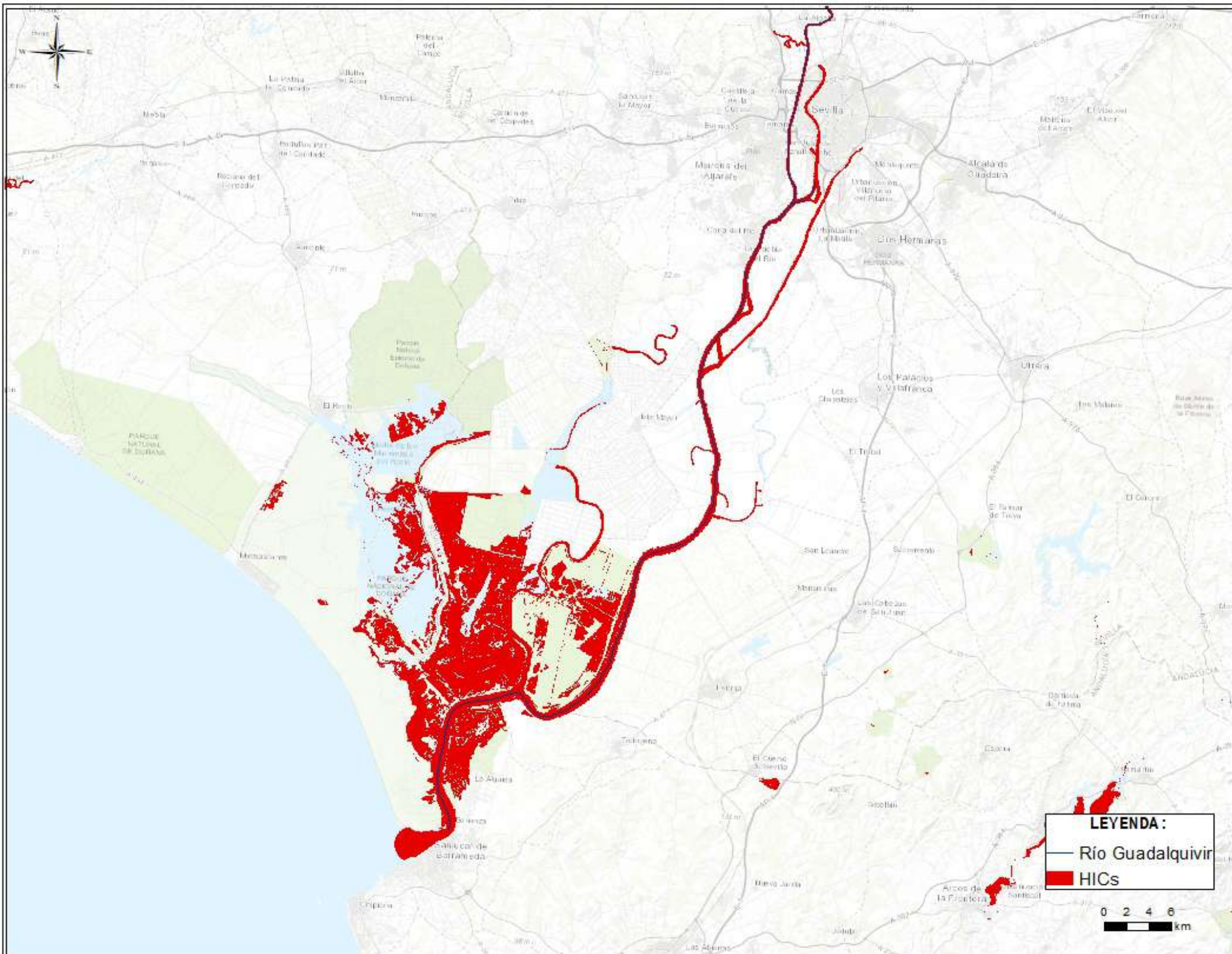


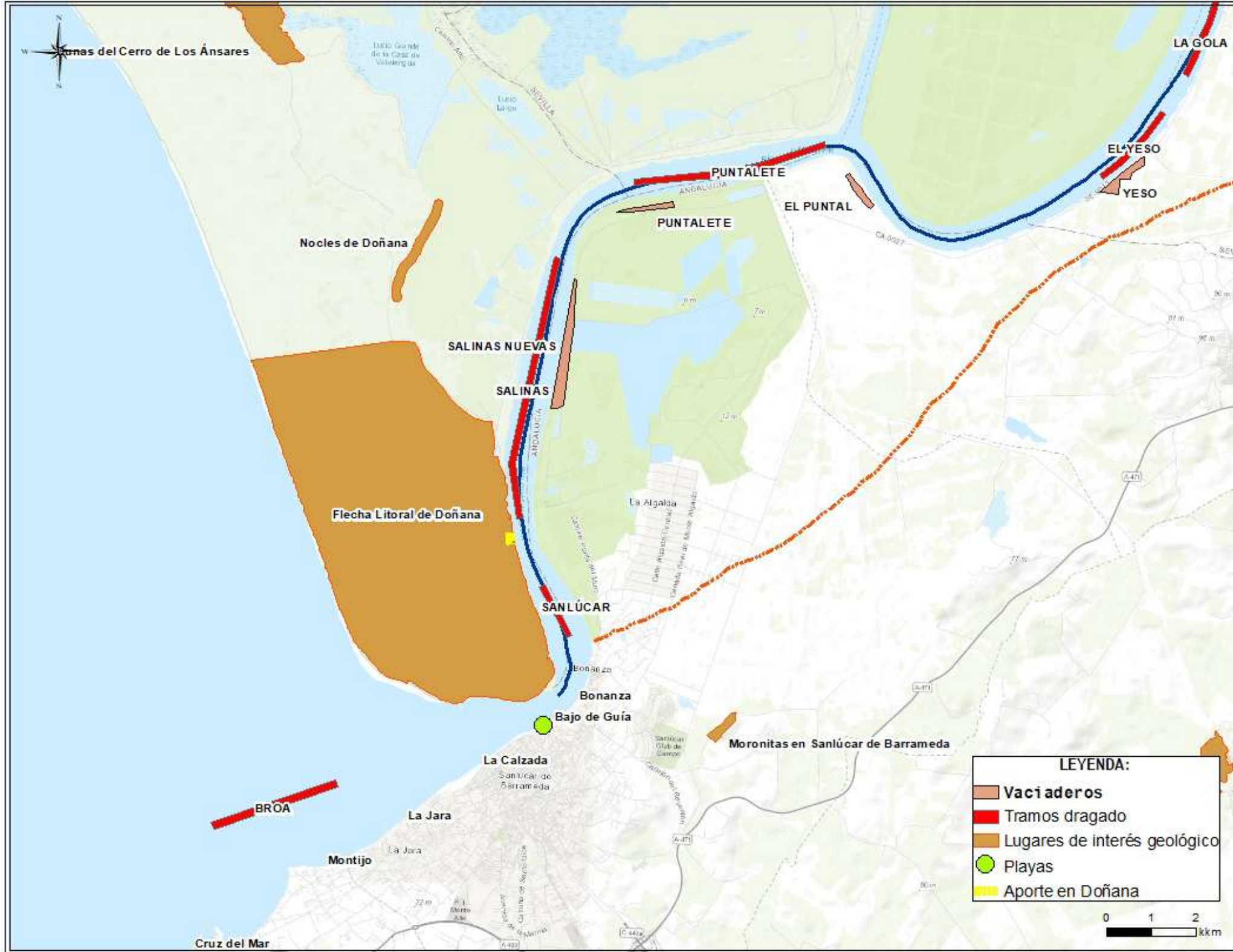


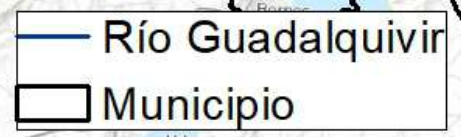
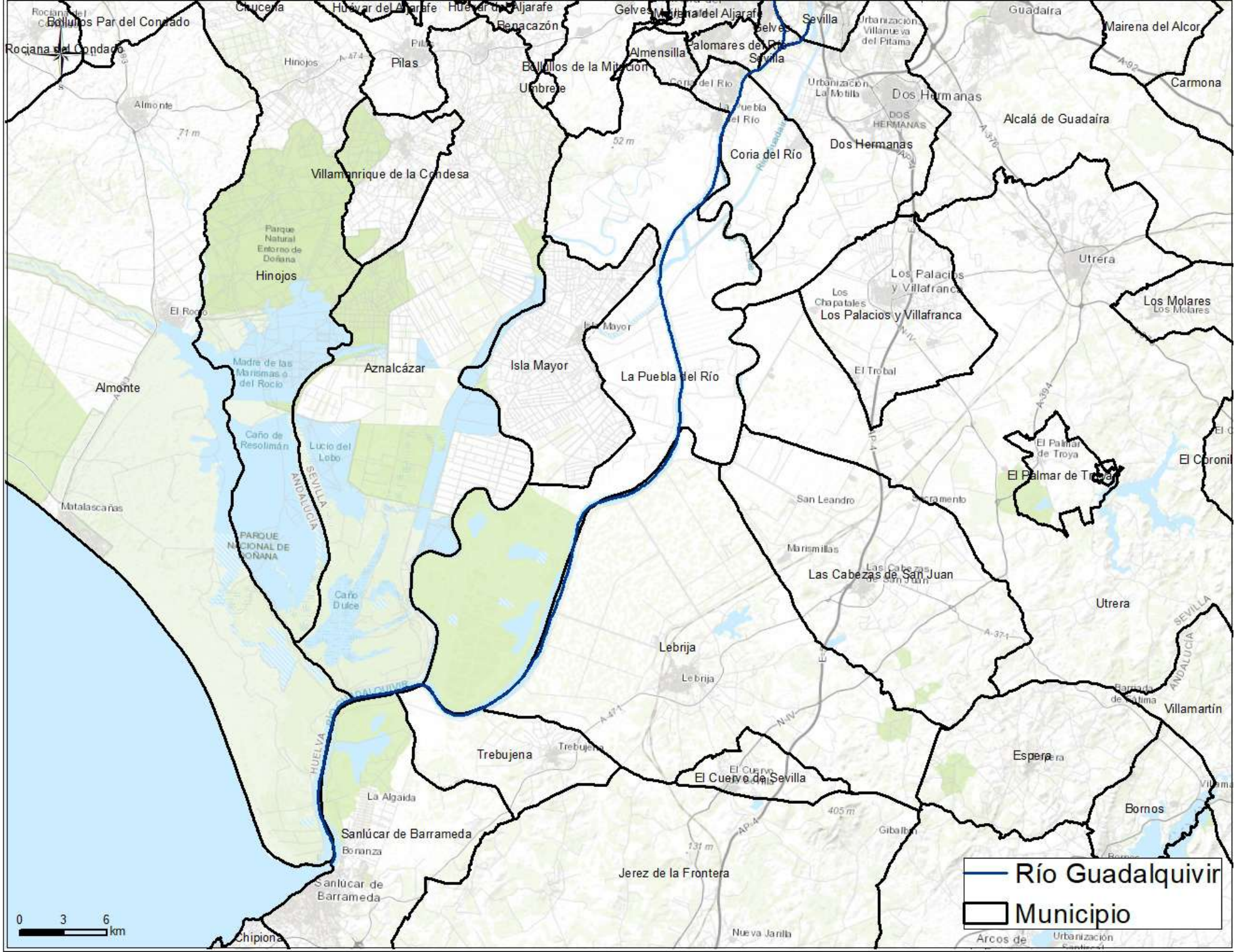
LEYENDA:

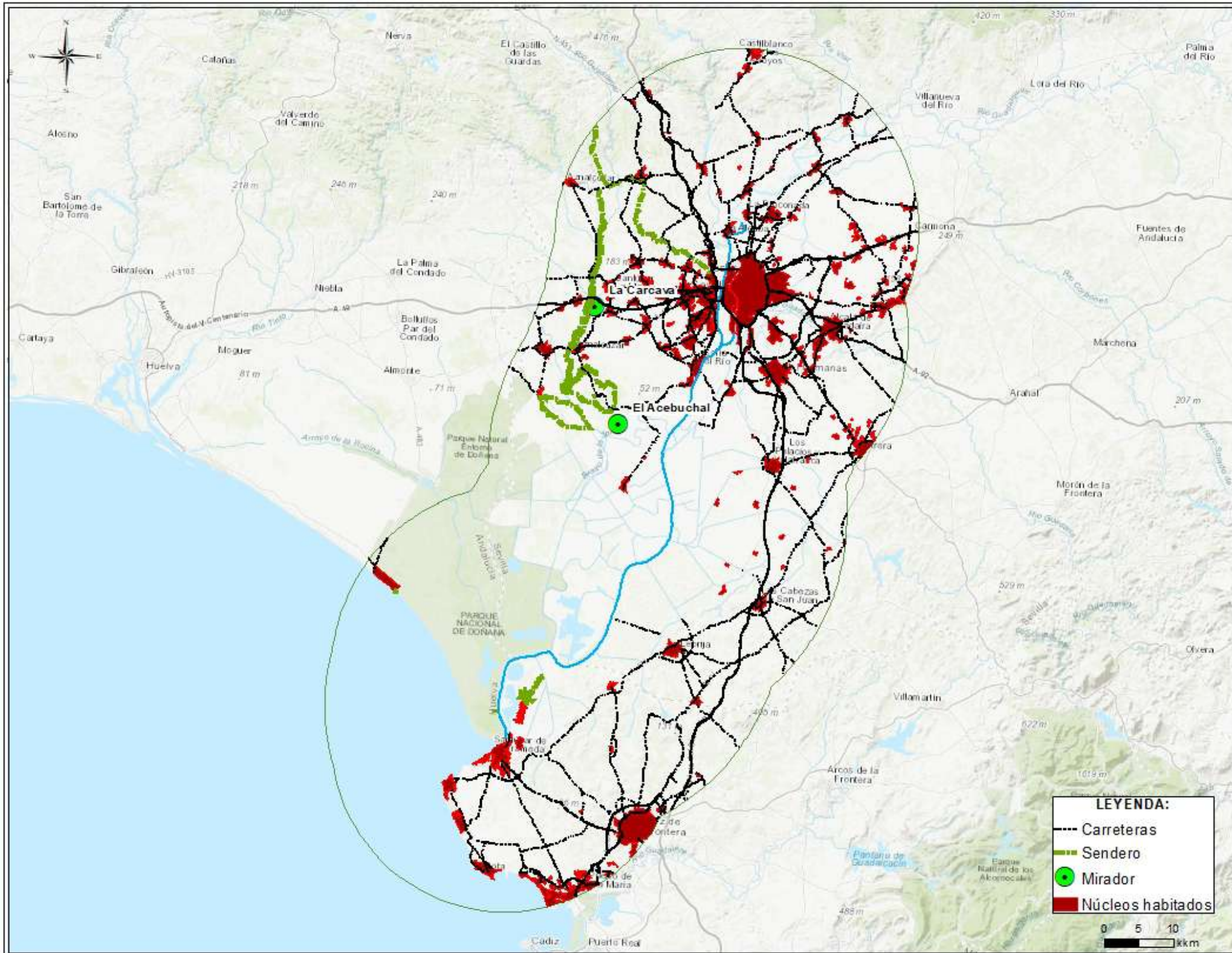
- Tramos de dragado:
- Aporte a playas:**
- Playas
- Vaciaderos:**
- Vaciaderos:

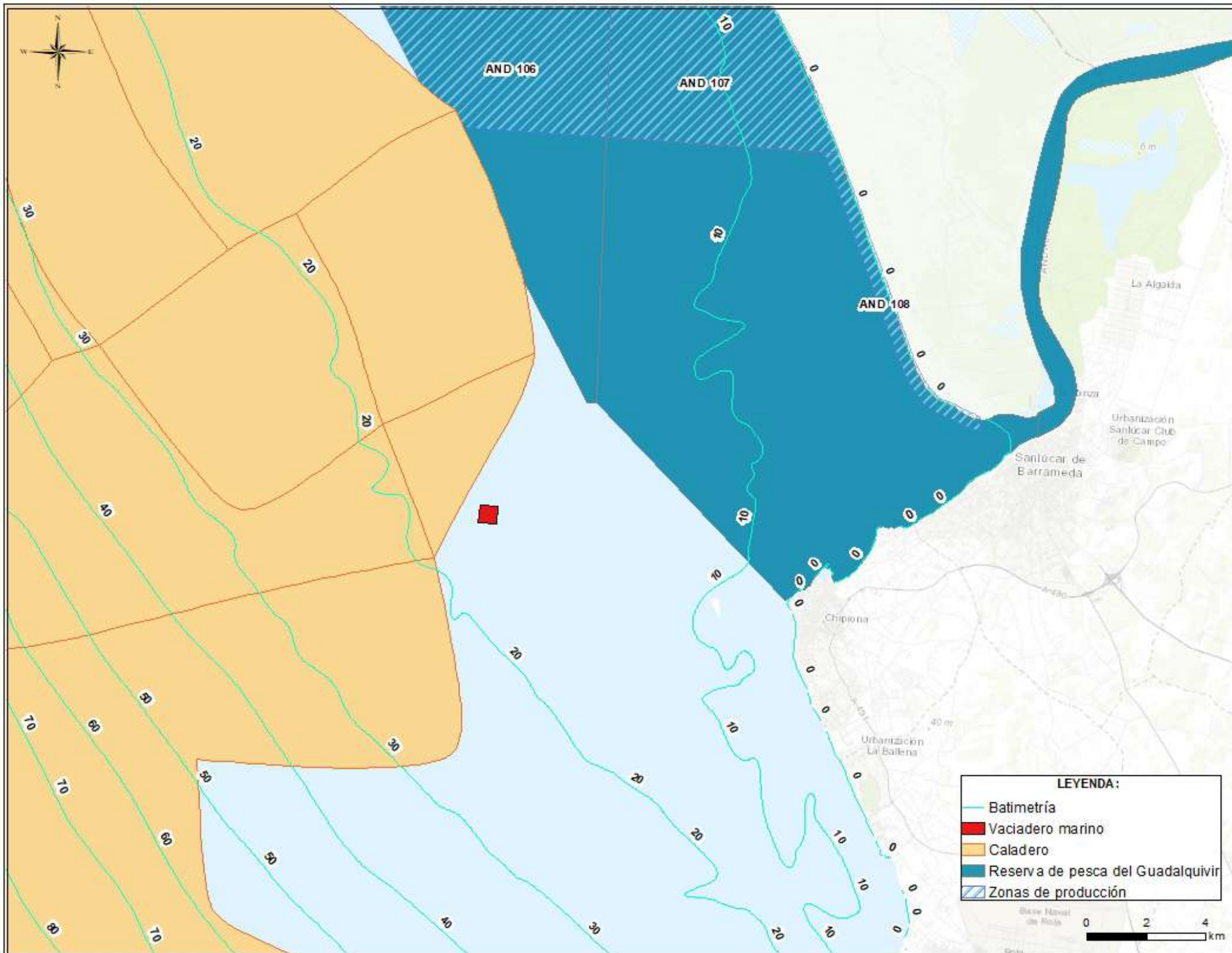


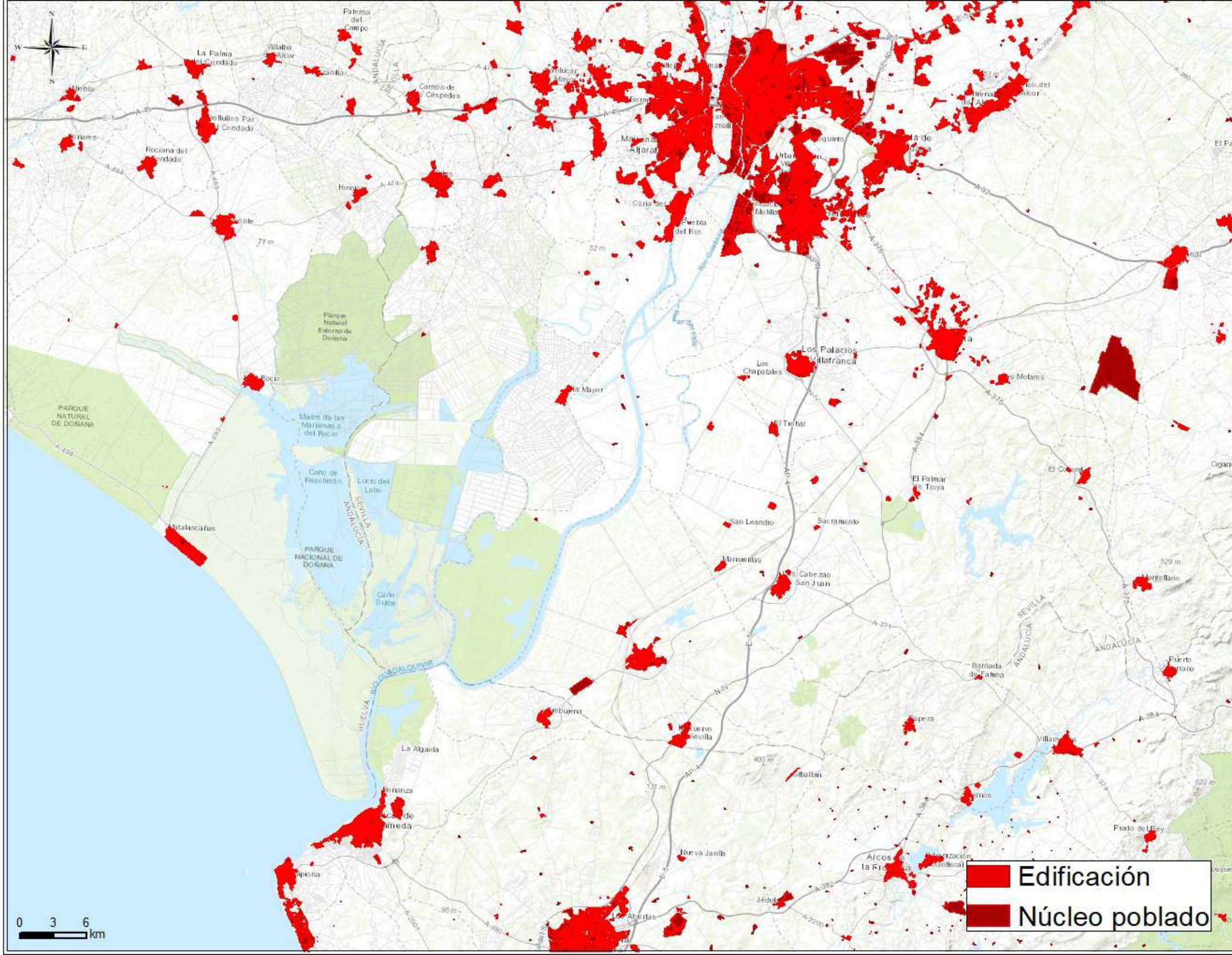






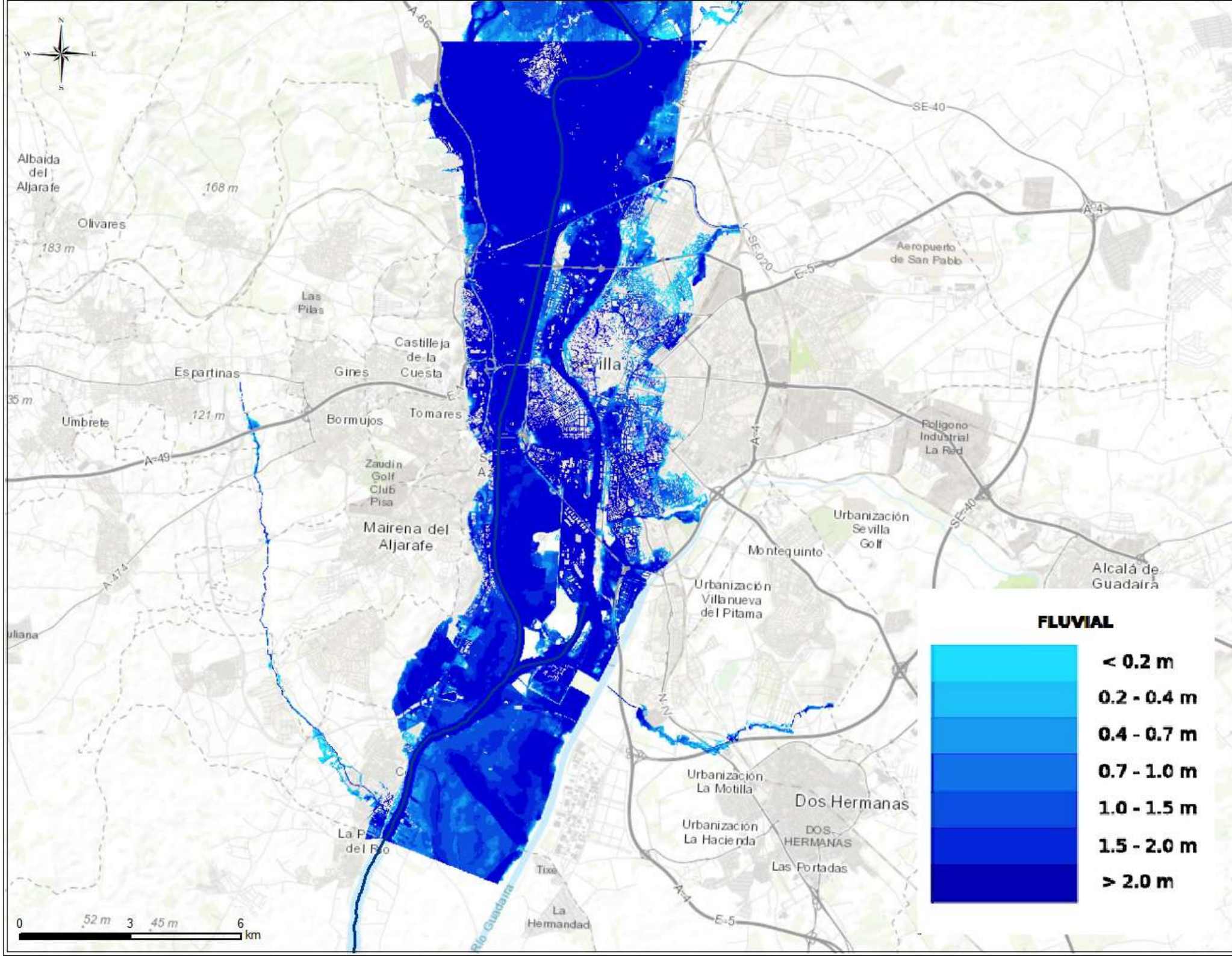


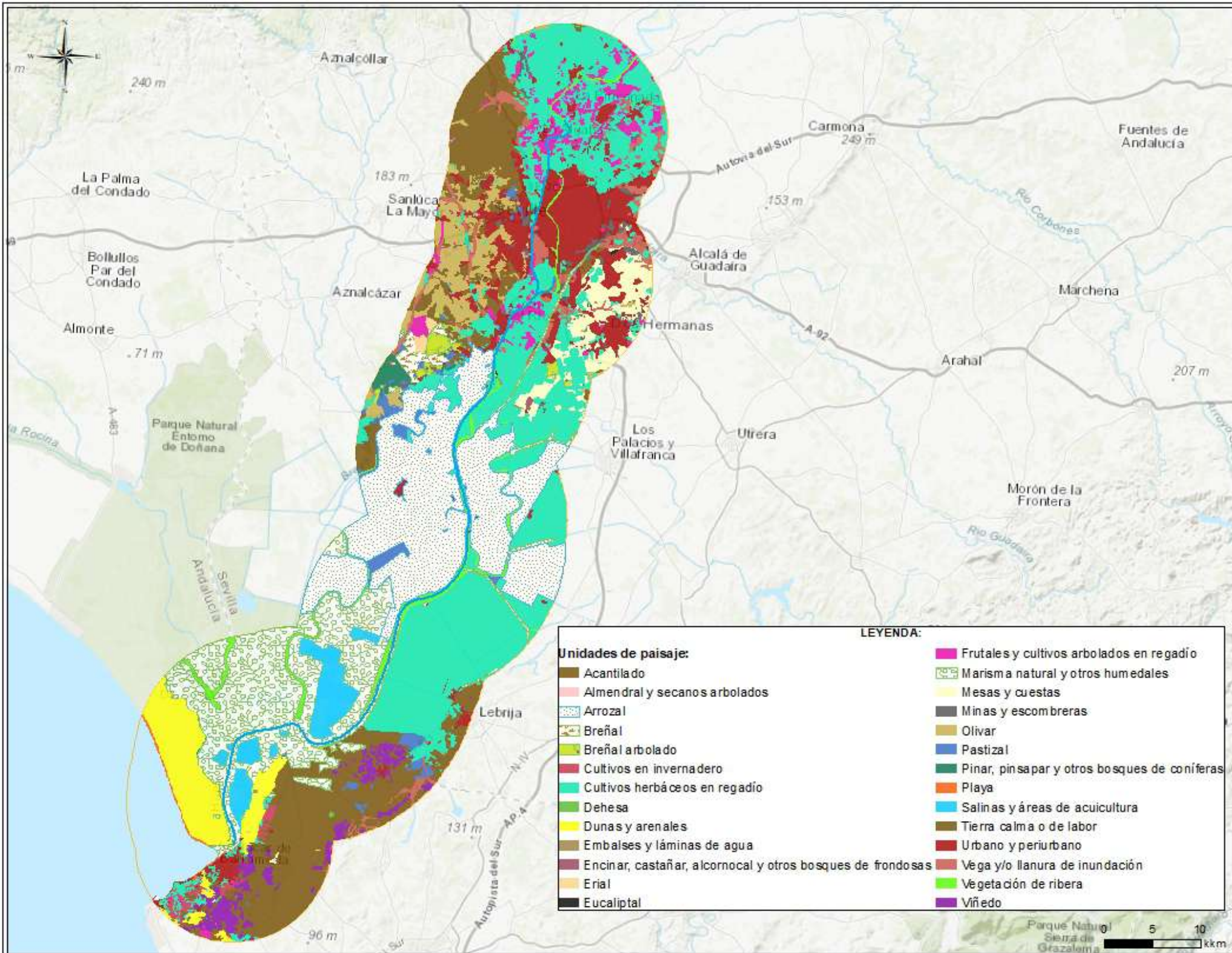


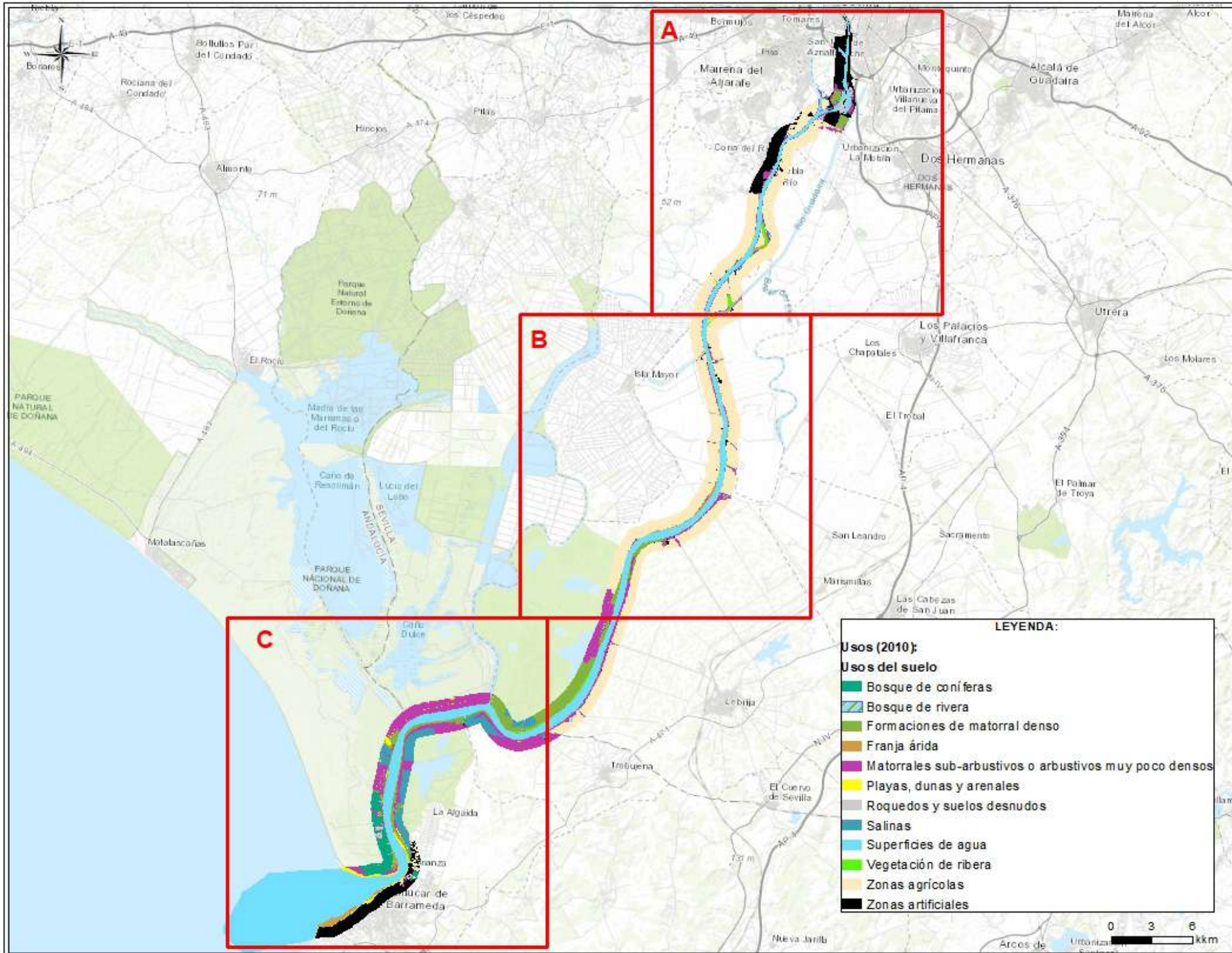


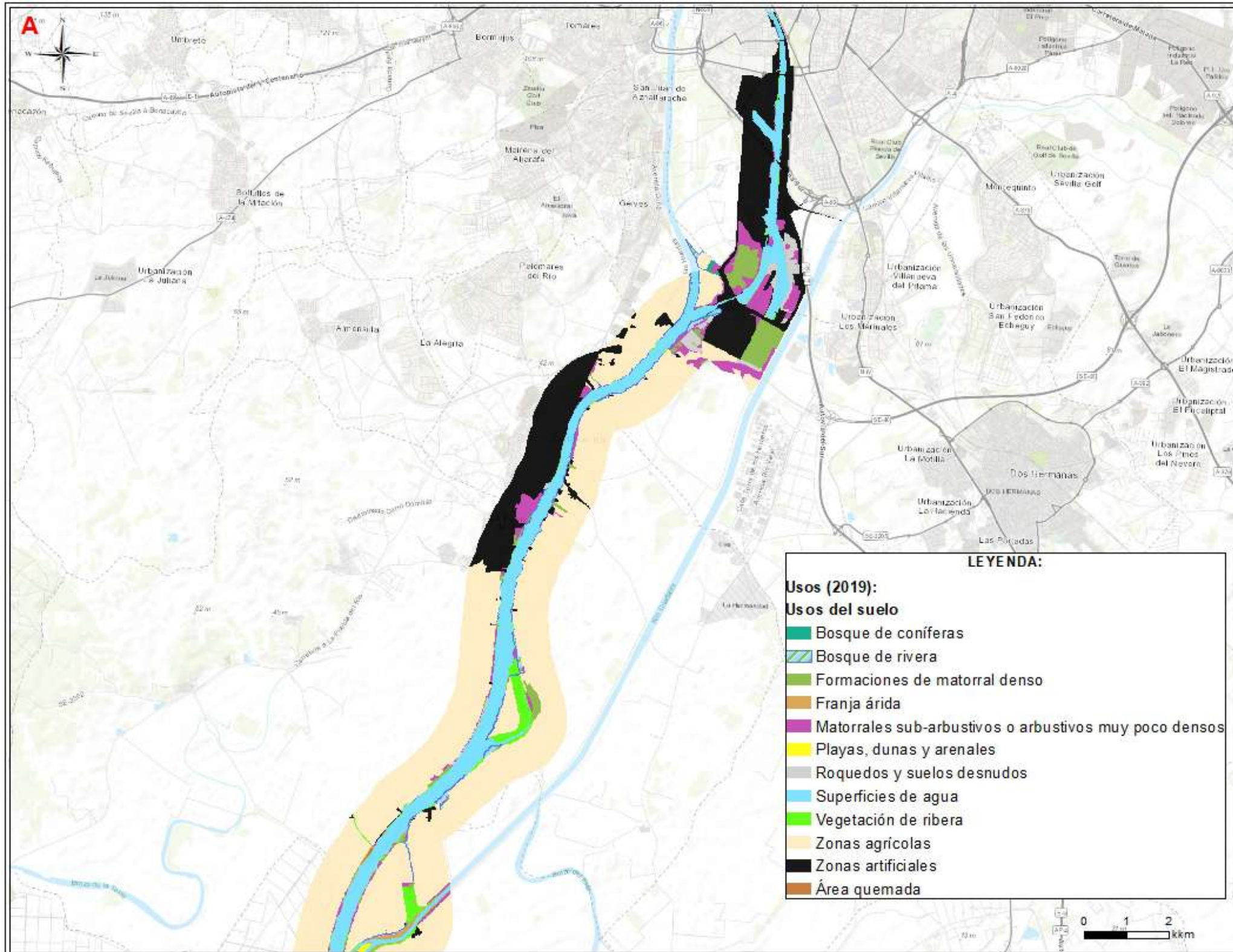
Edificación
Núcleo poblado

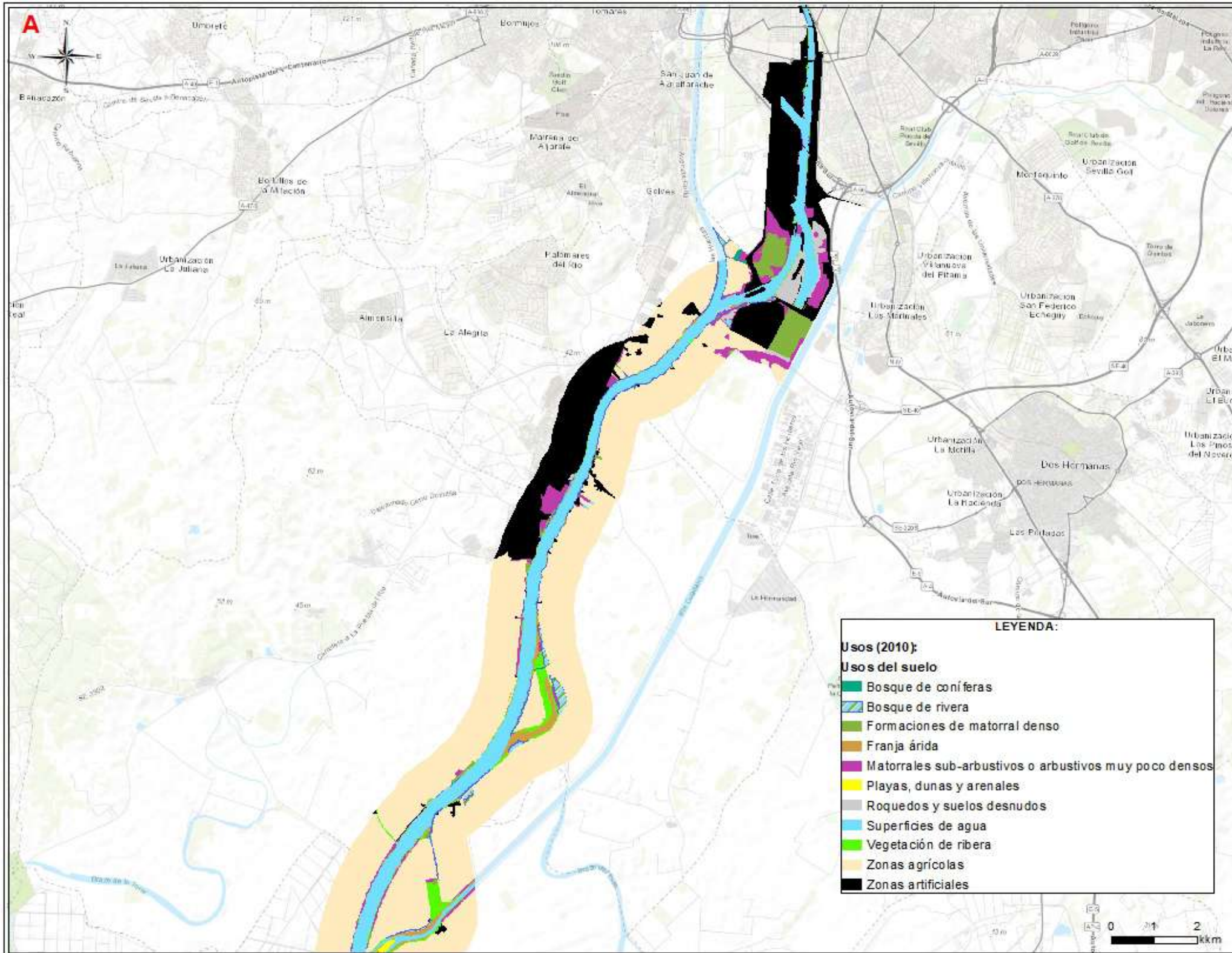
0 3 6 km

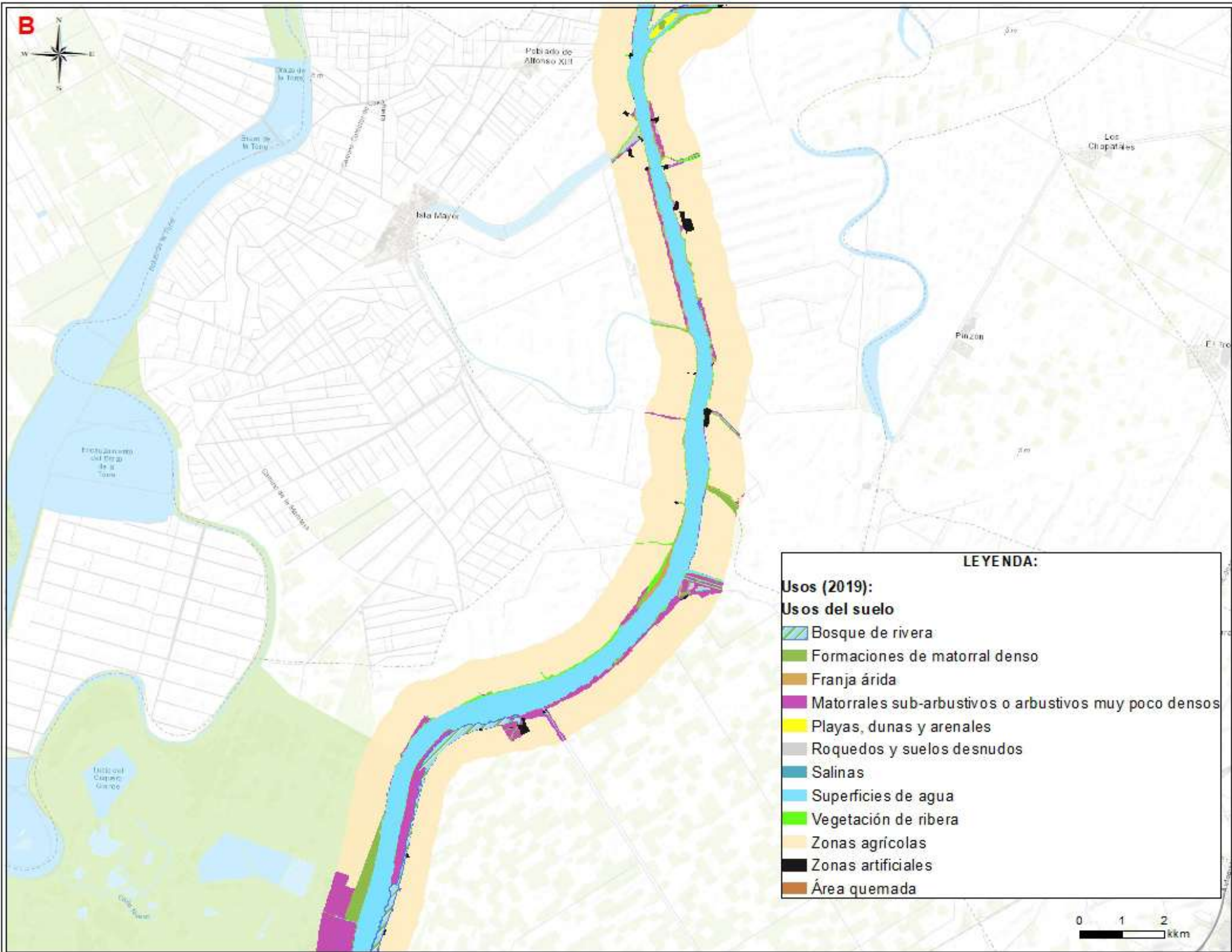


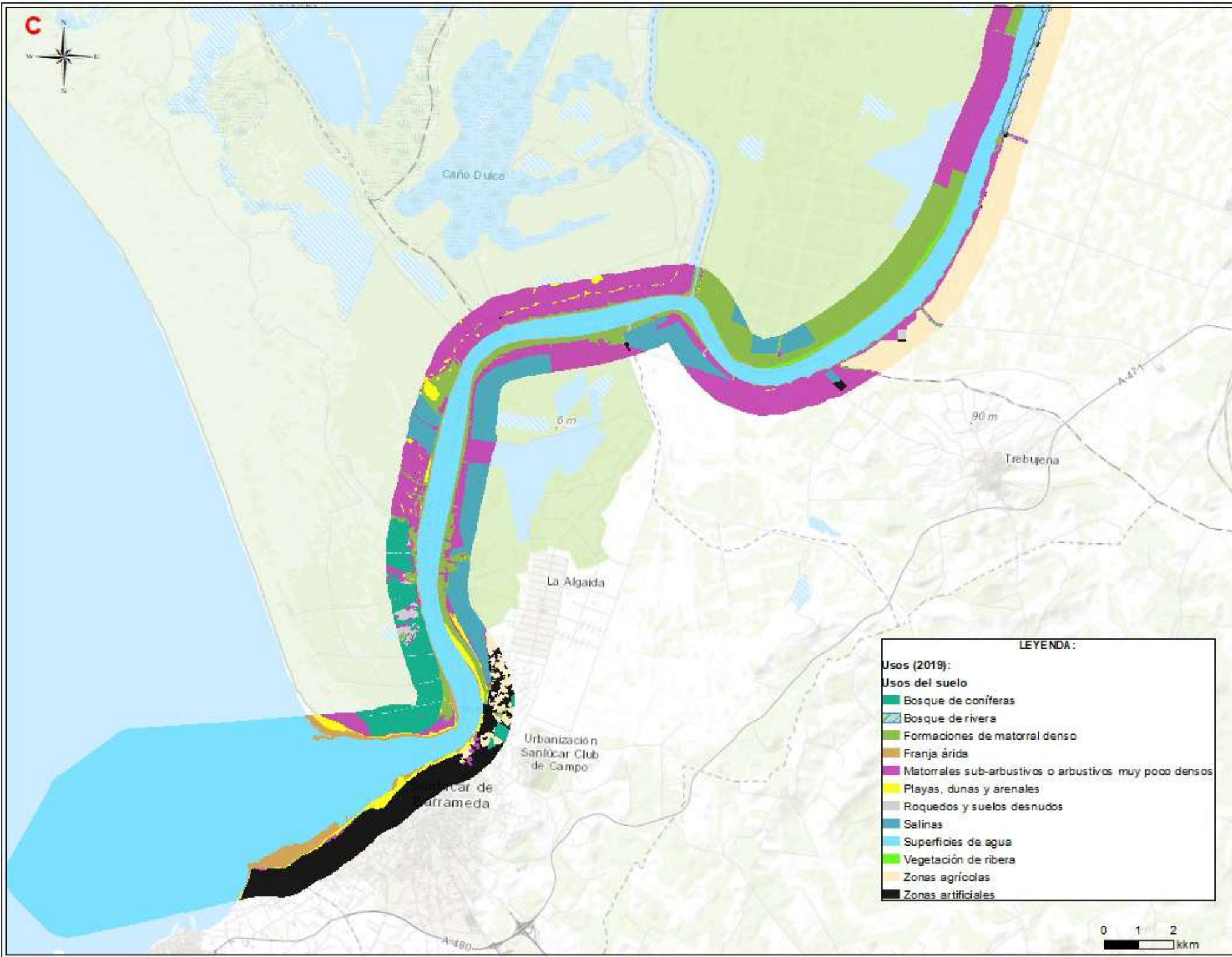


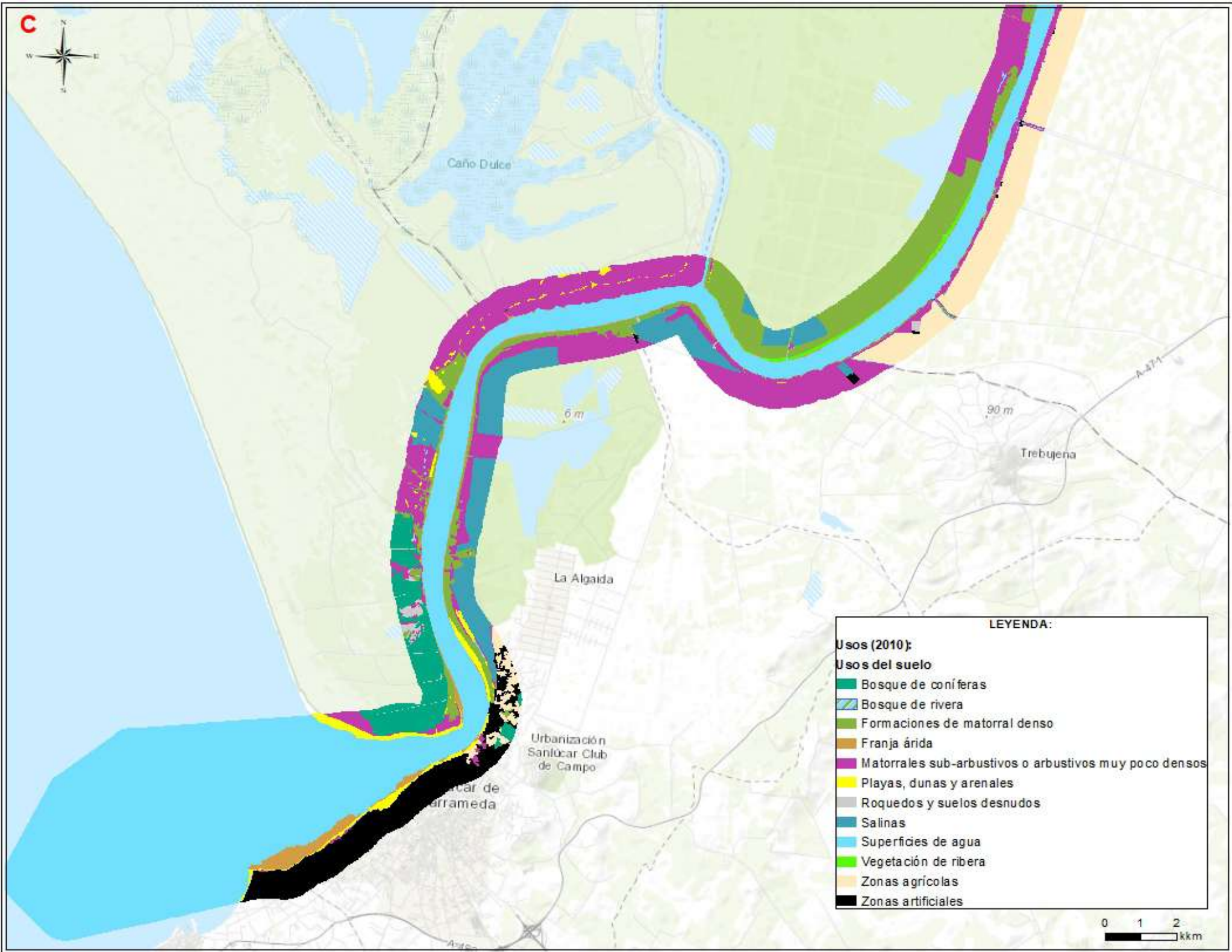





















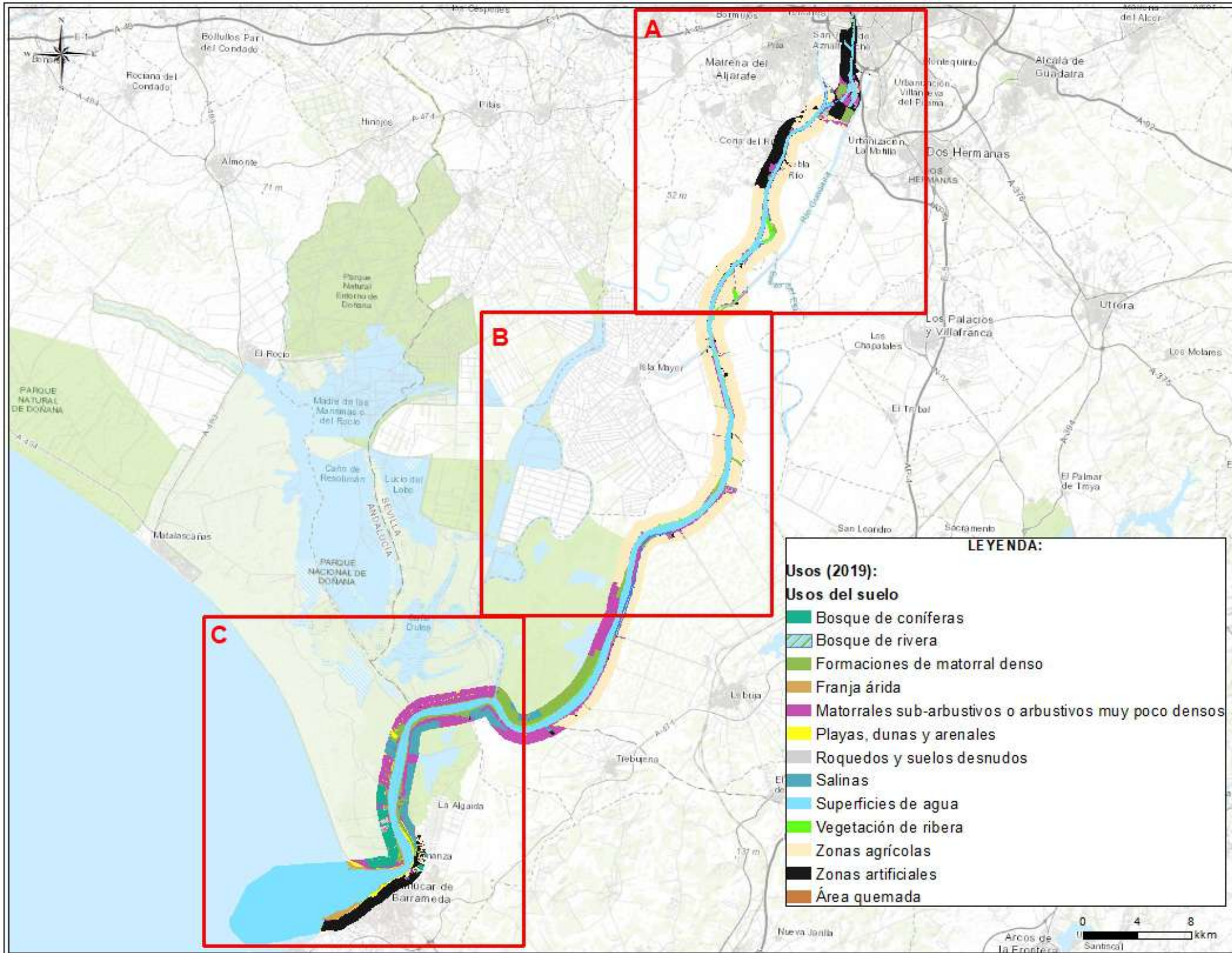


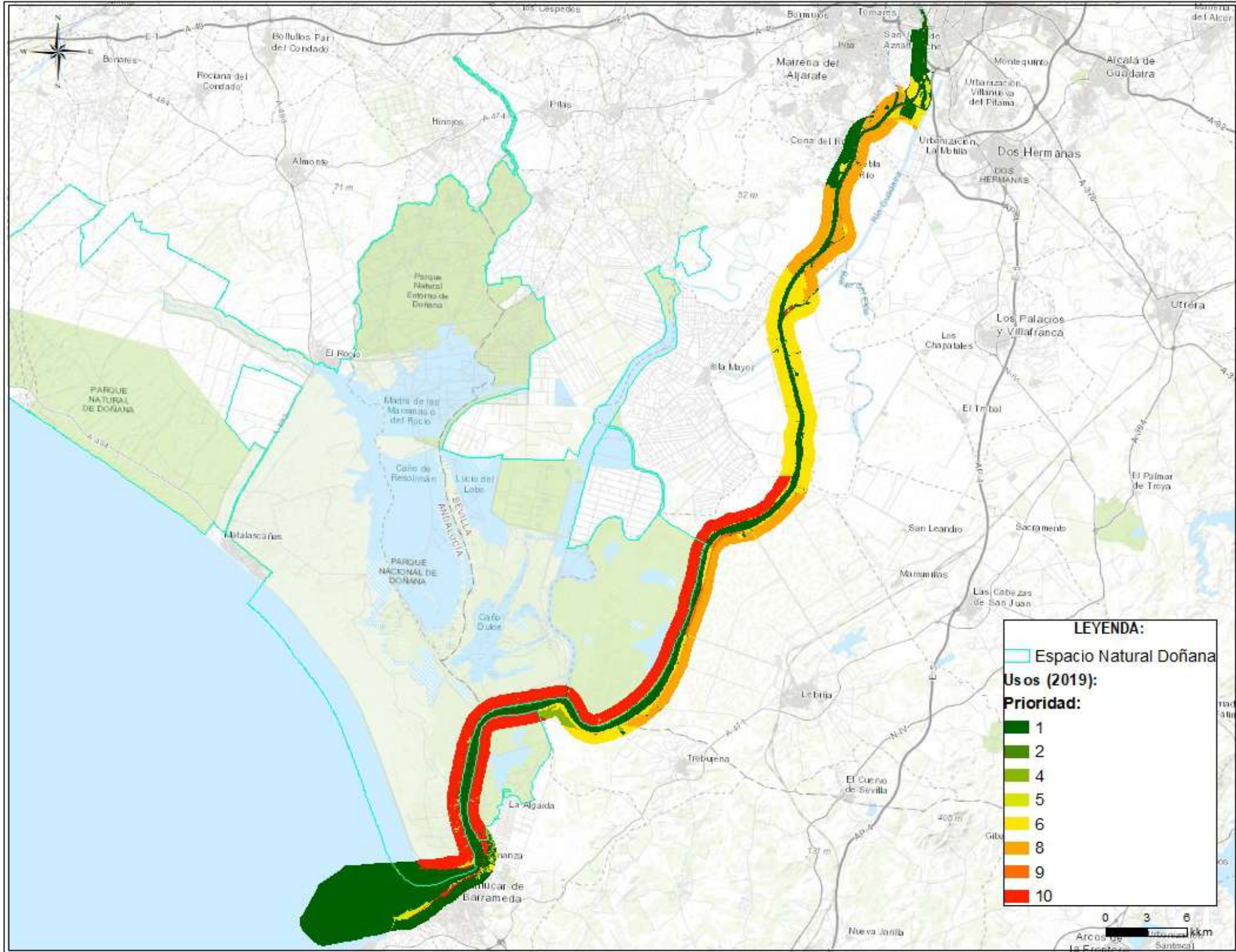


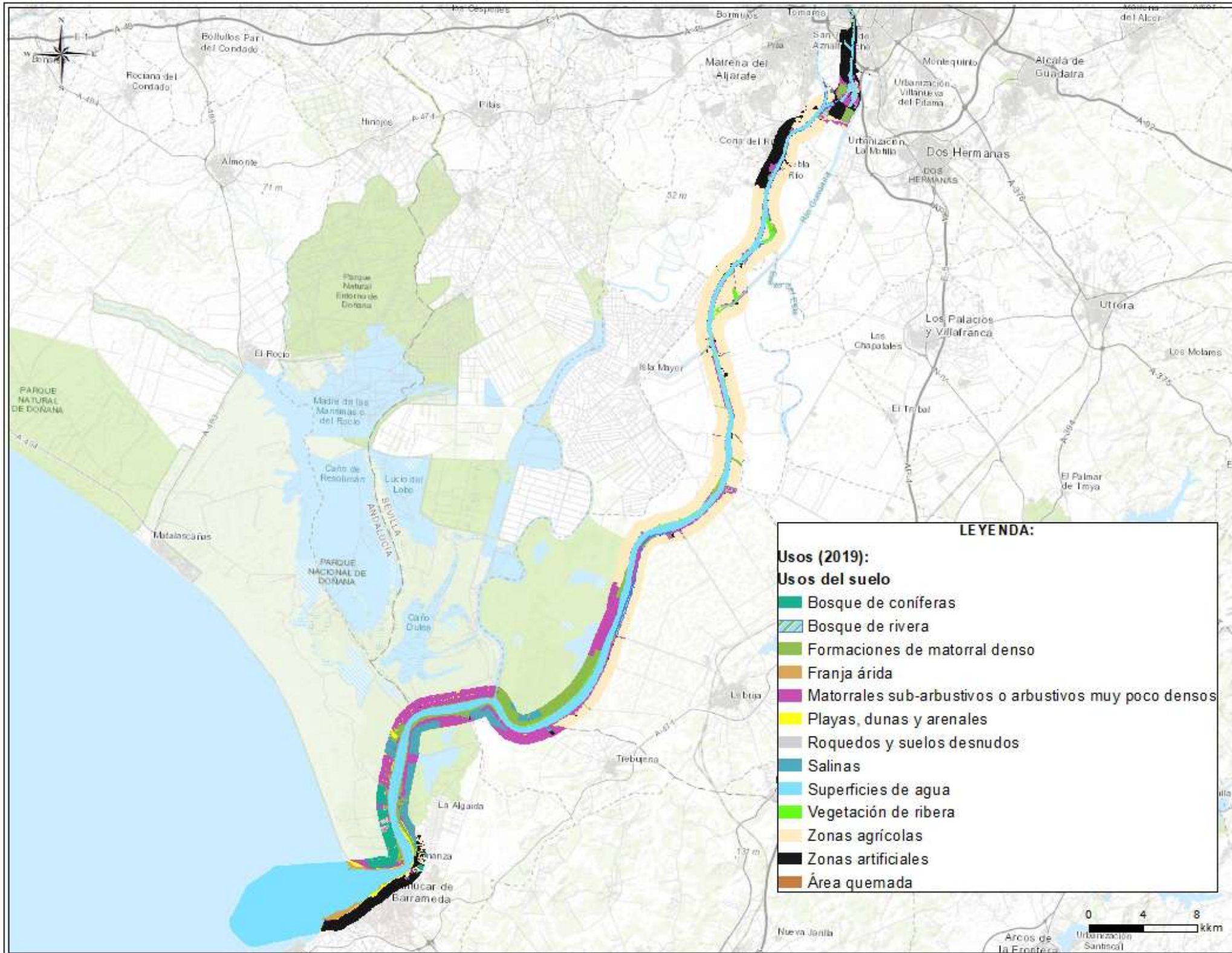
LEYENDA:

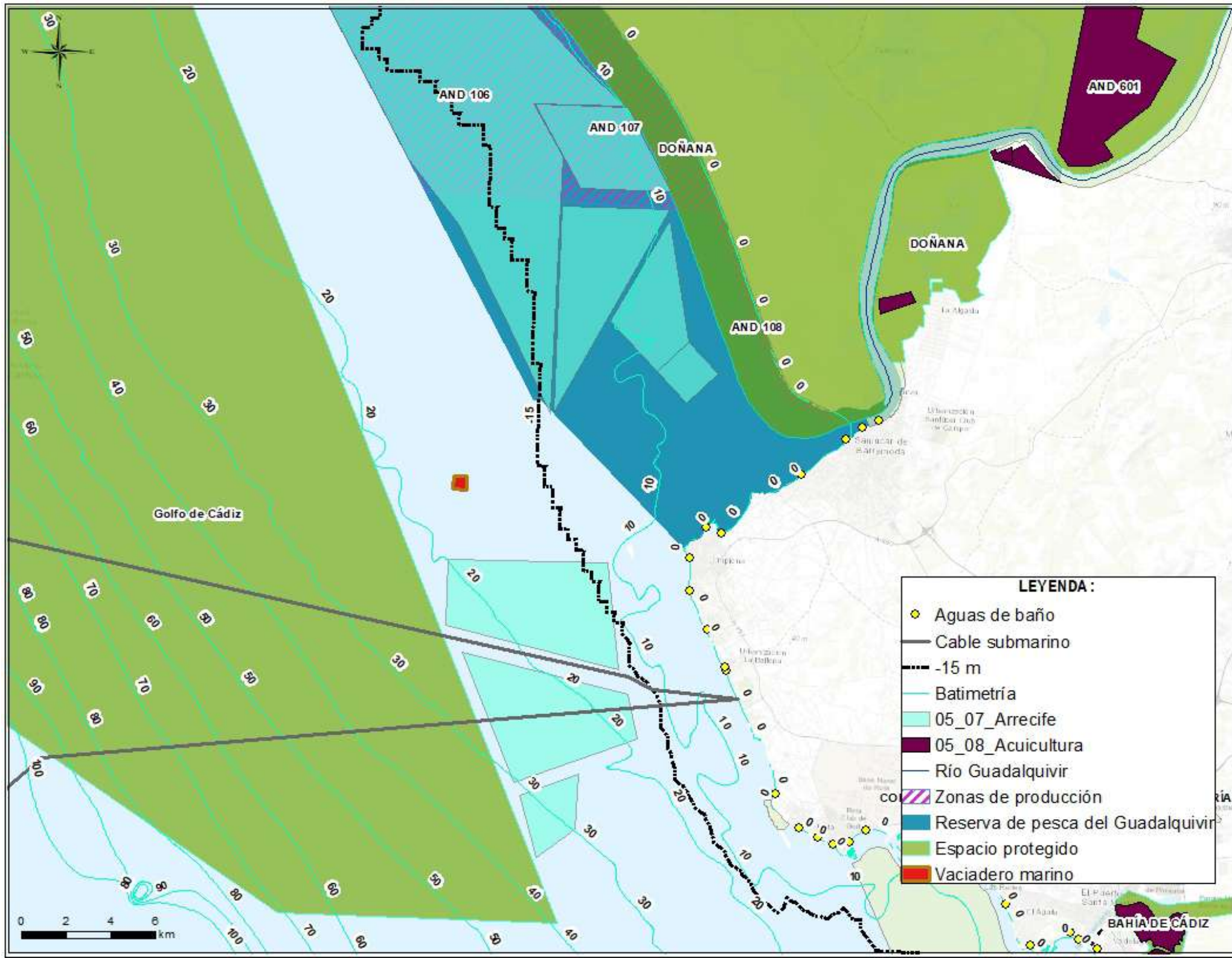
- Usos (2010):**
- Usos del suelo**
-  Bosque de coníferas
 -  Bosque de ribera
 -  Formaciones de matorral denso
 -  Franja árida
 -  Matorrales sub-arbustivos o arbustivos muy poco densos
 -  Playas, dunas y arenales
 -  Roquedos y suelos desnudos
 -  Salinas
 -  Superficies de agua
 -  Vegetación de ribera
 -  Zonas agrícolas
 -  Zonas artificiales






















LEYENDA:

-  Aguas de baño
-  Cable submarino
-  -15 m
-  Batimetría
-  05_07_Arrecife
-  05_08_Acuicultura
-  Río Guadalquivir
-  Zonas de producción
-  Reserva de pesca del Guadalquivir
-  Espacio protegido
-  Vaciadero marino

BAHÍA DE CÁDIZ

